

Lower Thames Crossing

6.2 Environmental Statement Figures

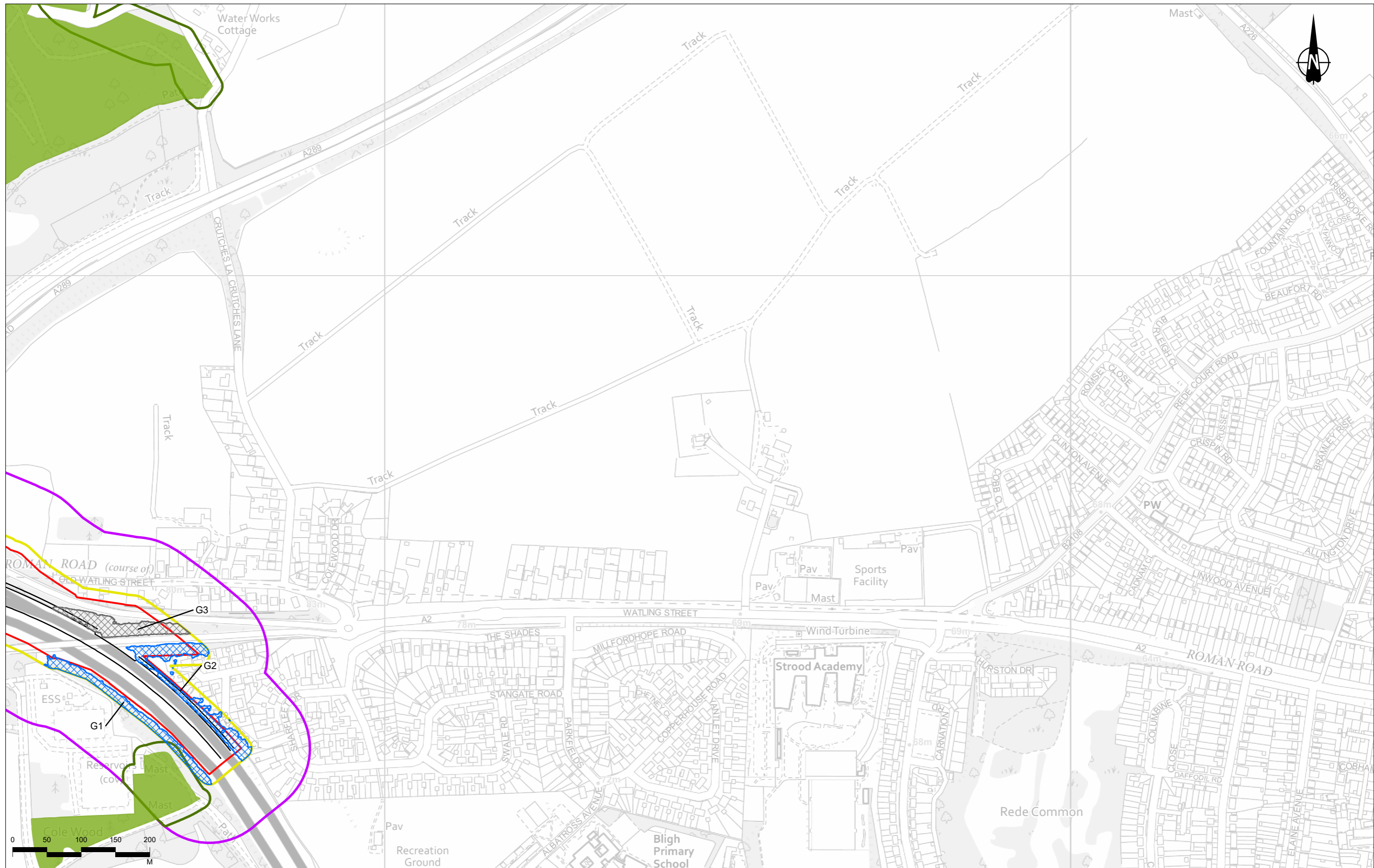
Figure 7.23 - Existing Tree Constraints Plan (1 of 2)

APFP Regulation 5(2)(a)
Infrastructure Planning
(Applications: Prescribed Forms and Procedure)
Regulations 2009
Volume 6

DATE: October 2022

Planning Inspectorate Scheme Ref: TR010032
Application Document Ref: TR010032/APP/6.2

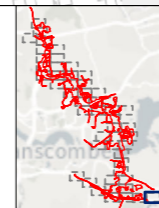
VERSION: 1.0



Contains Ordnance Survey data. © Crown copyright and database rights 2022. Ordnance Survey 100030649

Rev	Status	Rev. Date	Purpose of revision	Drawn	Chkd	Apprd
P02	S8	9/13/2022	DCO Application	LK	SK	BF

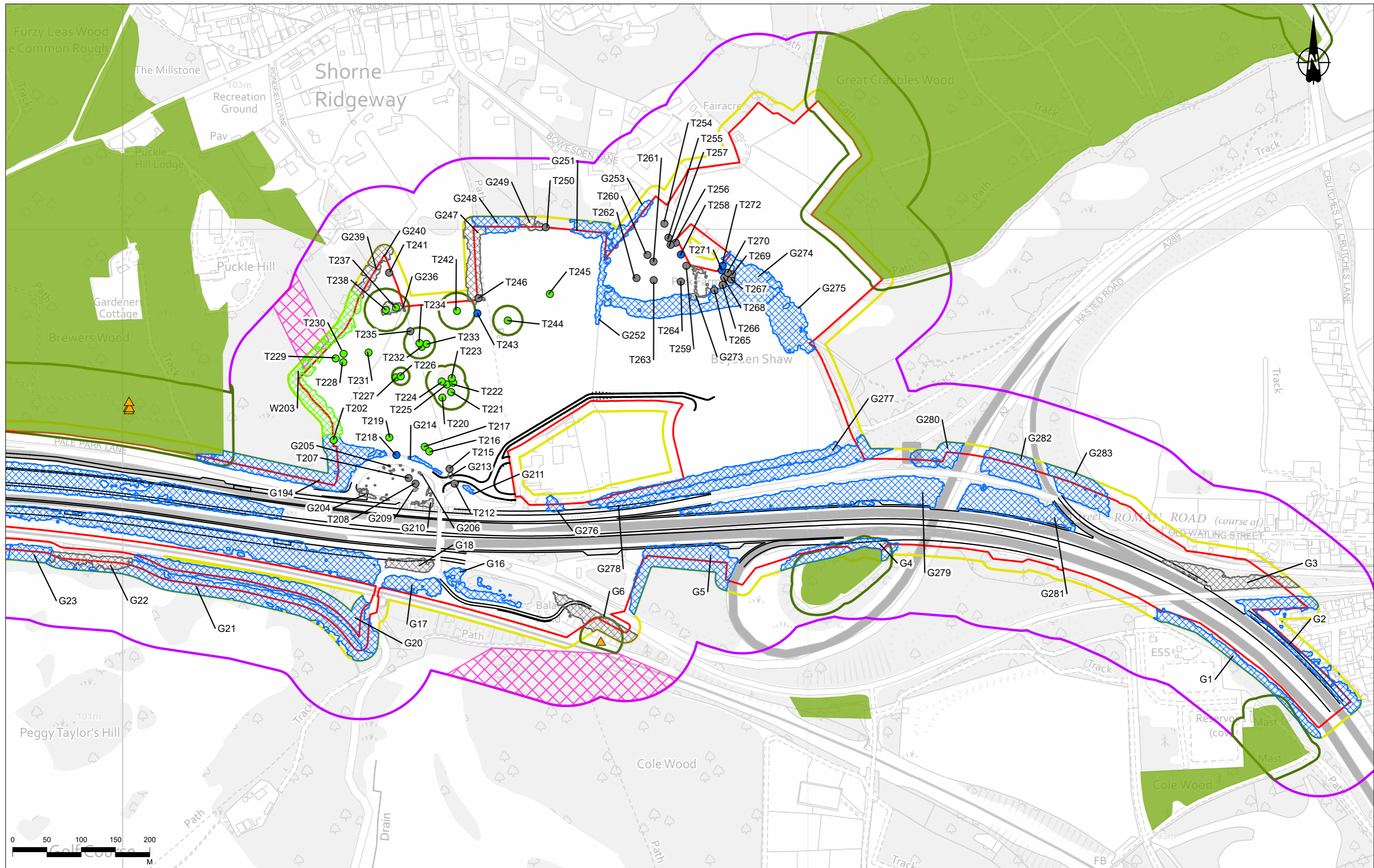
Legend	
	Route alignment
	Order Limits
	15m offset from Order Limits
	100m offset from Order Limits
	Potential veteran tree (recorded by others)
	Ancient/veteran tree (recorded on ATI)
	Tree Protection Order (Individual tree)
	Tree Protection Order (Area, group, or woodland)
	Ancient Woodland
	Ancient/veteran tree and ancient woodland buffer zone
	No access for survey
	Tree group - BS 5837 category/quality
	A/high-quality
	B/moderate-quality
	C/low-quality
	U/very low-quality
	Tree - BS 5837 category/quality
	A/high-quality
	B/moderate-quality
	C/low-quality
	U/very low-quality



Client
national highways

Project
LOWER THAMES CROSSING

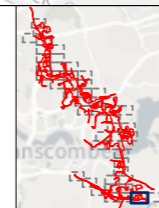
Status	DCO APPLICATION	Original Size	A3	Revision	P02
Application Document Number	TR010032/APP/6.2	Scale	1:5,000		
Drawing Title	Figure 7.23 - Existing Tree Constraints Plan				
Page 1 of 51					
Drawing Number	HE540039-CJV-ELS-SZP_EGNE0000000-DR-LE-50149				



Contains Ordnance Survey data. © Crown copyright and database rights 2022. Ordnance Survey 100030649

P02	S8	9/13/2022	DCO Application	LK	SK	BF
Rev	Status	Rev. Date	Purpose of revision	Drawn	Chkd	Appr'd

Legend		Tree - BS 5837 category/quality	
	Route alignment		No access for survey
	Order Limits		Tree group - BS 5837 category/quality
	15m offset from Order Limits		A/high-quality
	100m offset from Order Limits		B/moderate-quality
	Potential veteran tree (recorded by others)		C/low-quality
	Ancient/veteran tree (recorded on ATI)		U/very low-quality
	Tree Protection Order (Individual tree)		A/high-quality
	Tree Protection Order (Area, group, or woodland)		B/moderate-quality
	Ancient Woodland		C/low-quality
	Ancient/veteran tree and ancient woodland buffer zone		U/very low-quality



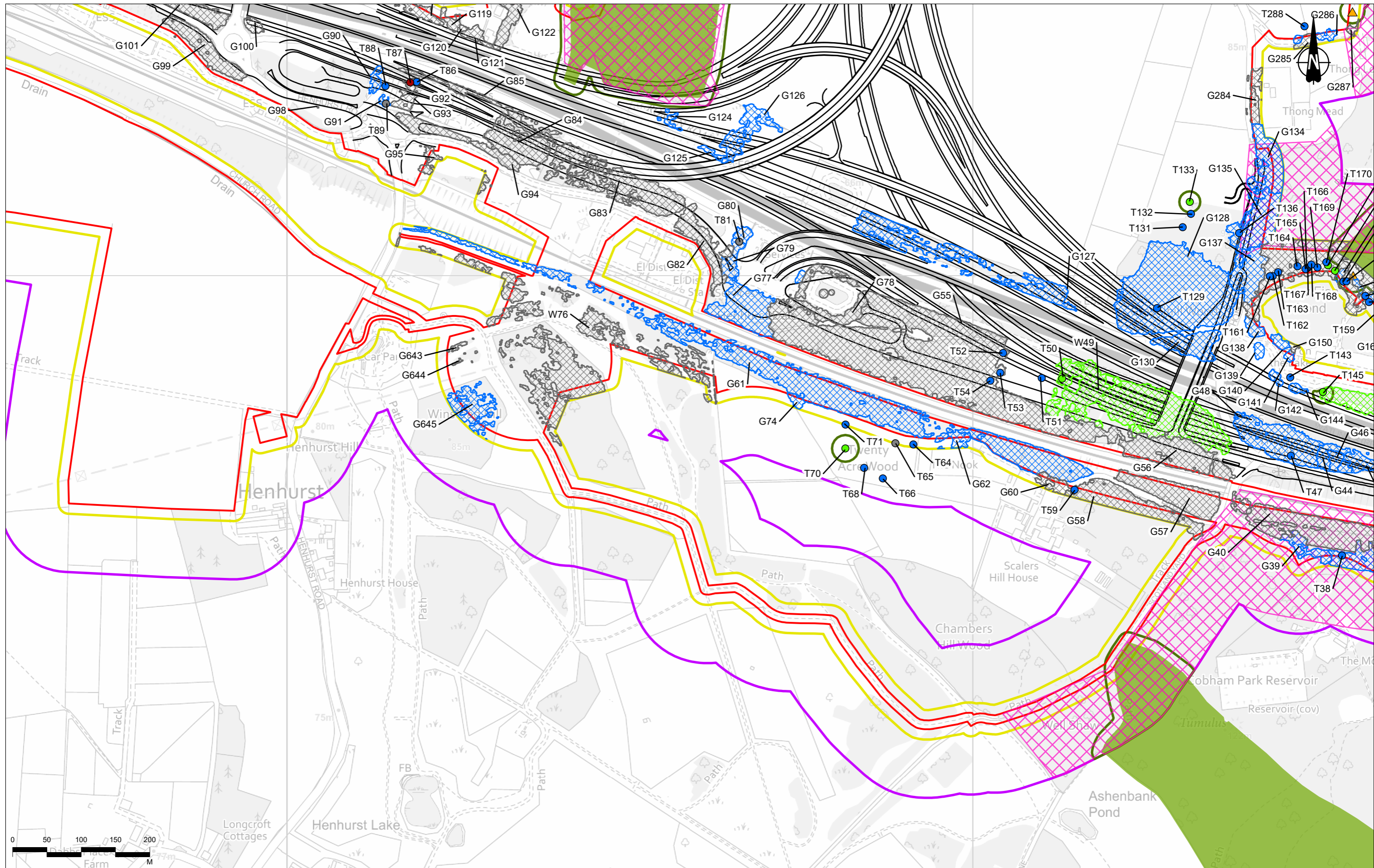
Client: national highways

Project: LOWER THAMES CROSSING

Status	DCO APPLICATION	Original Size	A3	Revision	P02
Application Document Number	TR010032/APP/6.2	Scale	1:5,000		
Drawing Title	Figure 7.23 - Existing Tree Constraints Plan				
Drawing Number	HE540039-CJV-ELS-SZP_EGNE0000000-DR-LE-50149				

Page 2 of 19

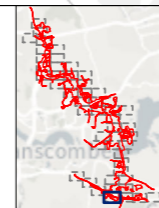
Z:\Environment\Environmental Statement\07_Landscape\HE540039-CJV-ELS-SZP_EGNE0000000-DR-LE-50149 - 7_23.aprx



Contains Ordnance Survey data. © Crown copyright and database rights 2022. Ordnance Survey 100030649

P02	S8	9/13/2022	DCO Application	LK	SK	BF
Rev	Status	Rev. Date	Purpose of revision	Drawn	Chkd	Apprv'd

Legend	
	Route alignment
	Order Limits
	15m offset from Order Limits
	100m offset from Order Limits
	Potential veteran tree (recorded by others)
	Ancient/veteran tree (recorded on ATI)
	Tree Protection Order (Individual tree)
	Tree Protection Order (Area, group, or woodland)
	Ancient Woodland
	Ancient/veteran tree and ancient woodland buffer zone
	No access for survey
Tree group - BS 5837 category/quality	
	A/high-quality
	B/moderate-quality
	C/low-quality
	U/very low-quality
Tree - BS 5837 category/quality	
	A/high-quality
	B/moderate-quality
	C/low-quality
	U/very low-quality

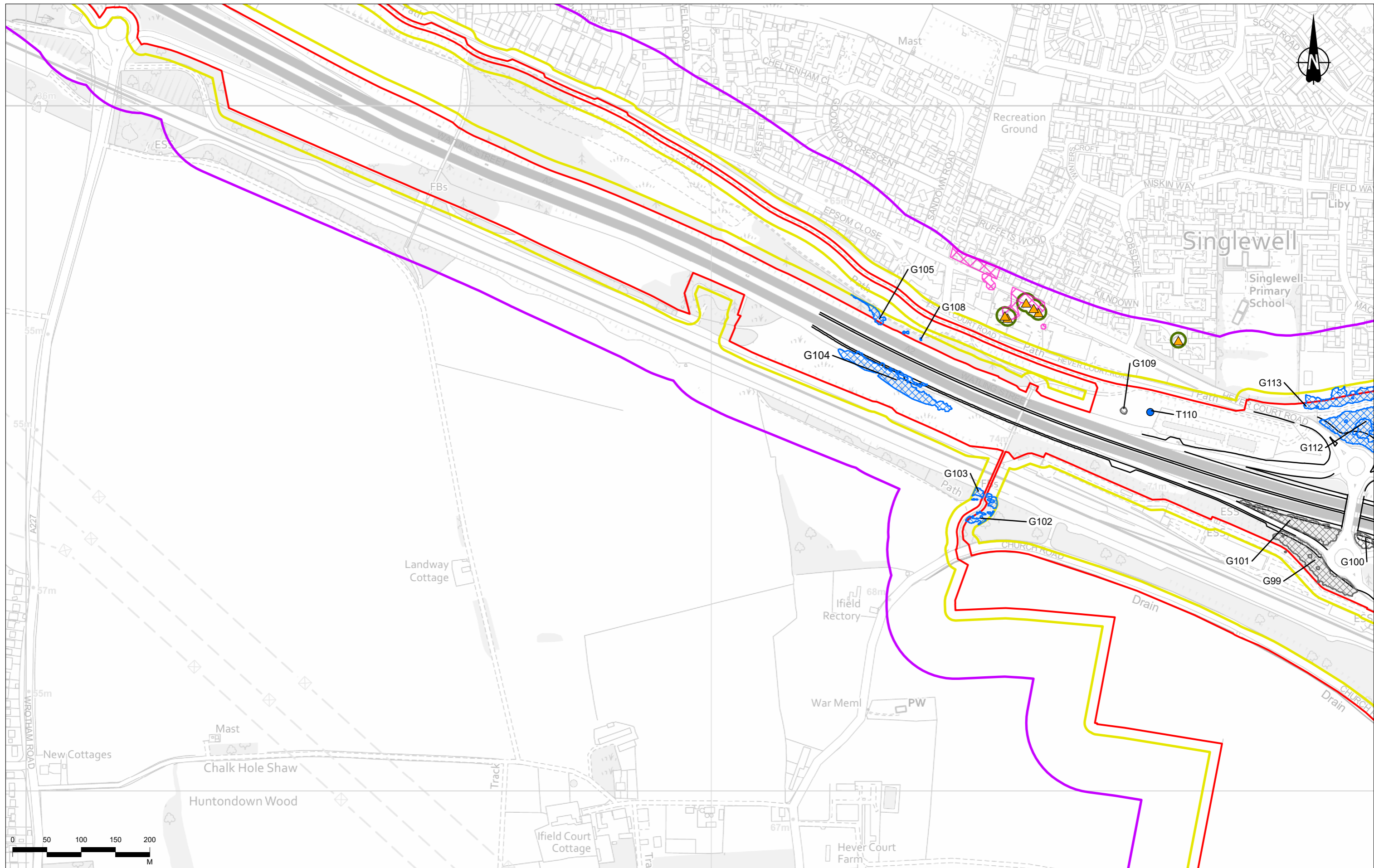


Client: national highways

Project: LOWER THAMES CROSSING

Status	DCO APPLICATION	Original Size	A3	Revision	P02
Application Document Number	TR010032/APP/6.2	Scale	1:5,000		
Drawing Title	Figure 7.23 - Existing Tree Constraints Plan				
Drawing Number	Page 4 of 19				
HE540039-CJV-ELS-SZP_EGNE0000000-DR-LE-50149					

Z:\Environment\Environmental Statement\07_Landscape\HE540039-CJV-ELS-SZP_EGNE0000000-DR-LE-50149 - 7_23.aprx



Contains Ordnance Survey data. © Crown copyright and database rights 2022. Ordnance Survey 100030649

P02	S8	9/13/2022	DCO Application	LK	SK	BF
Rev	Status	Rev. Date	Purpose of revision	Drawn	Chkd	Apprv'd

- Legend**
- Route alignment
 - Order Limits
 - 15m offset from Order Limits
 - 100m offset from Order Limits
 - ▲ Potential veteran tree (recorded by others)

- ▲ Ancient/veteran tree (recorded on ATI)
- ★ Tree Protection Order (Individual tree)
- ★ Tree Protection Order (Area, group, or woodland)
- Ancient Woodland
- Ancient/veteran tree and ancient woodland buffer zone

- No access for survey
- Tree group - BS 5837 category/quality
- A/high-quality
- B/moderate-quality
- C/low-quality
- U/very low-quality

- Tree - BS 5837 category/quality**
- A/high-quality
 - B/moderate-quality
 - C/low-quality
 - U/very low-quality



Client
 national highways

Project
LOWER THAMES CROSSING

Status	DCO APPLICATION	Original Size	A3	Revision	P02
Application Document Number	TR010032/APP/6.2	Scale	1:5,000		
Drawing Title	Figure 7.23 - Existing Tree Constraints Plan				
Page 5 of 15					
Drawing Number	HE540039-CJV-ELS-SZP_EGNE0000000-DR-LE-50149				

Z:\Environment\Environmental Statement\07_Landscape\HE540039-CJV-ELS-SZP_EGNE0000000-DR-LE-50149 - 7_23.aprx

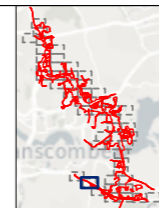


Contains Ordnance Survey data. © Crown copyright and database rights 2022. Ordnance Survey 100030649

P02	S8	9/13/2022	DCO Application	LK	SK	BF
Rev	Status	Rev. Date	Purpose of revision	Drawn	Chkd	Apprv'd

Legend

- Order Limits
- 15m offset from Order Limits
- 100m offset from Order Limits
- ▲ Potential veteran tree (recorded by others)
- ▲ Ancient/veteran tree (recorded on ATI)
- ★ Tree Protection Order (Individual tree)
- Tree Protection Order (Area, group, or woodland)
- Ancient Woodland
- Ancient/veteran tree and ancient woodland buffer zone
- No access for survey
- Tree group - BS 5837 category/quality
- A/high-quality
- B/moderate-quality
- C/low-quality
- U/very low-quality
- Tree - BS 5837 category/quality
- A/high-quality
- B/moderate-quality
- C/low-quality
- U/very low-quality



Client: **national highways**

Project: **LOWER THAMES CROSSING**

Status	DCO APPLICATION	Original Size	A3	Revision	P02
Application Document Number	TR010032/APP/6.2	Scale	1:5,000		
Drawing Title	Figure 7.23 - Existing Tree Constraints Plan				
Drawing Number	Page 6 of 51				
HE540039-CJV-ELS-SZP_EGNE0000000-DR-LE-50149					

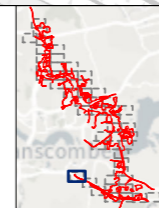
Z:\Environment\Environmental Statement\07_Landscape\HE540039-CJV-ELS-SZP_EGNE0000000-DR-LE-50149 - 7_23.aprx



Contains Ordnance Survey data. © Crown copyright and database rights 2022. Ordnance Survey 100030649

P02	S8	9/13/2022	DCO Application	LK	SK	BF
Rev	Status	Rev. Date	Purpose of revision	Drawn	Chkd	Apprvd

Legend	
	Order Limits
	15m offset from Order Limits
	100m offset from Order Limits
	Potential veteran tree (recorded by others)
	Ancient/veteran tree (recorded on ATI)
	Tree Protection Order (Individual tree)
	Tree Protection Order (Area, group, or woodland)
	Ancient Woodland
	Ancient/veteran tree and ancient woodland buffer zone
	No access for survey
Tree group - BS 5837 category/quality	
	A/high-quality
	B/moderate-quality
	C/low-quality
	U/very low-quality
	C/low-quality
	U/very low-quality



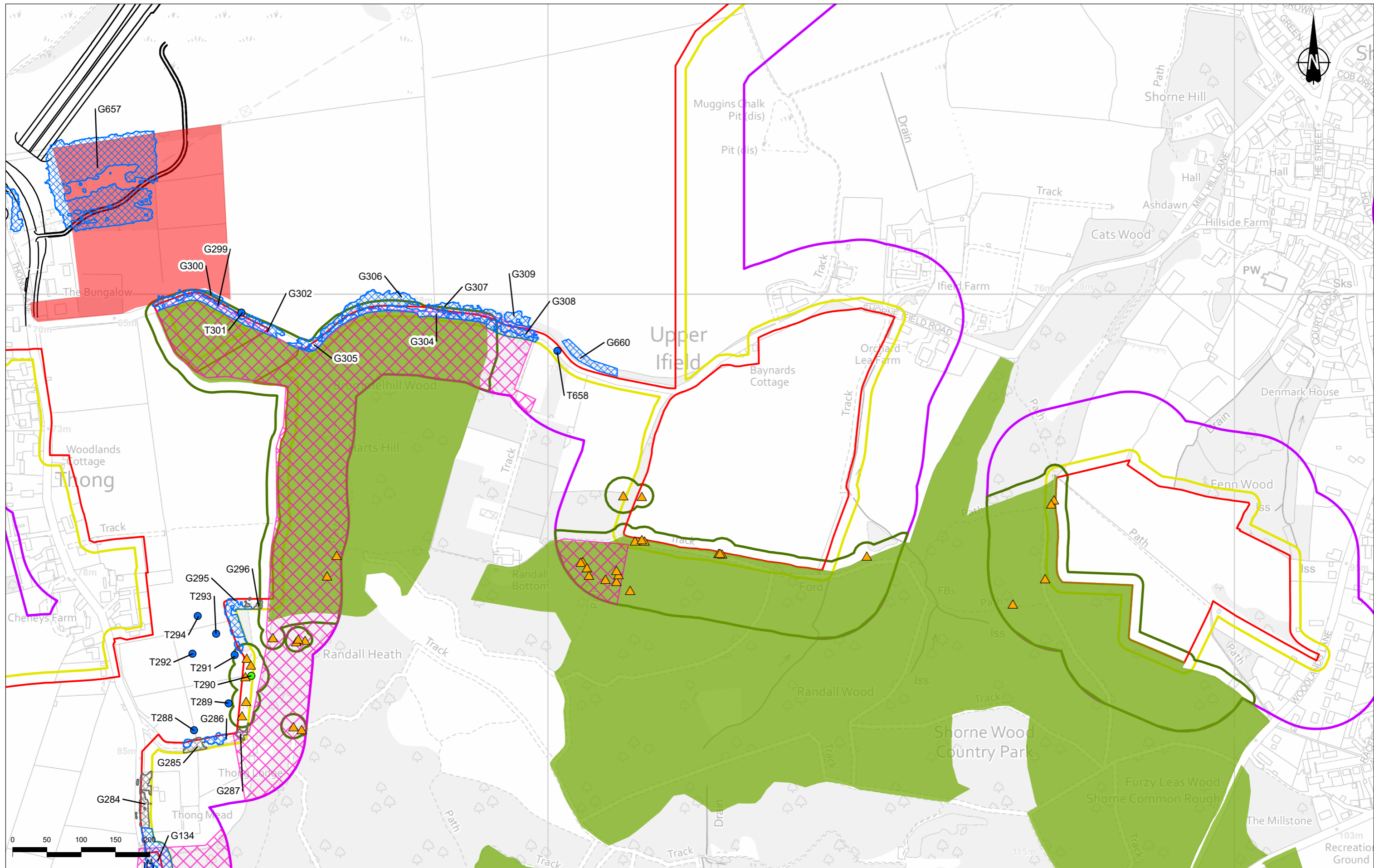
Client: national highways

Project: LOWER THAMES CROSSING

Status	DCO APPLICATION	Original Size	A3	Revision	P02
Application Document Number	TR010032/APP/6.2	Scale	1:5,000		
Drawing Title	Figure 7.23 - Existing Tree Constraints Plan				
Drawing Number	HE540039-CJV-ELS-SZP_EGNE0000000-DR-LE-50149				

Page 7 of 51

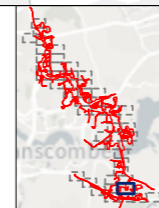
Z:\Environment\Environmental Statement\07_Landscape\HE540039-CJV-ELS-SZP_EGNE0000000-DR-LE-50149 - 7_23.aprx



Contains Ordnance Survey data. © Crown copyright and database rights 2022. Ordnance Survey 100030649

P02	S8	9/13/2022	DCO Application	LK	SK	BF
Rev	Status	Rev. Date	Purpose of revision	Drawn	Chkd	Apprvd

<ul style="list-style-type: none"> Route alignment Order Limits 15m offset from Order Limits 100m offset from Order Limits Potential veteran tree (recorded by others) 	<ul style="list-style-type: none"> Ancient/veteran tree (recorded on ATI) Tree Protection Order (Individual tree) Tree Protection Order (Area, group, or woodland) Ancient Woodland Ancient/veteran tree and ancient woodland buffer zone 	<ul style="list-style-type: none"> No access for survey Tree group - BS 5837 category/quality A/high-quality B/moderate-quality C/low-quality U/very low-quality 	<ul style="list-style-type: none"> Tree - BS 5837 category/quality A/high-quality B/moderate-quality C/low-quality U/very low-quality
---	--	--	--

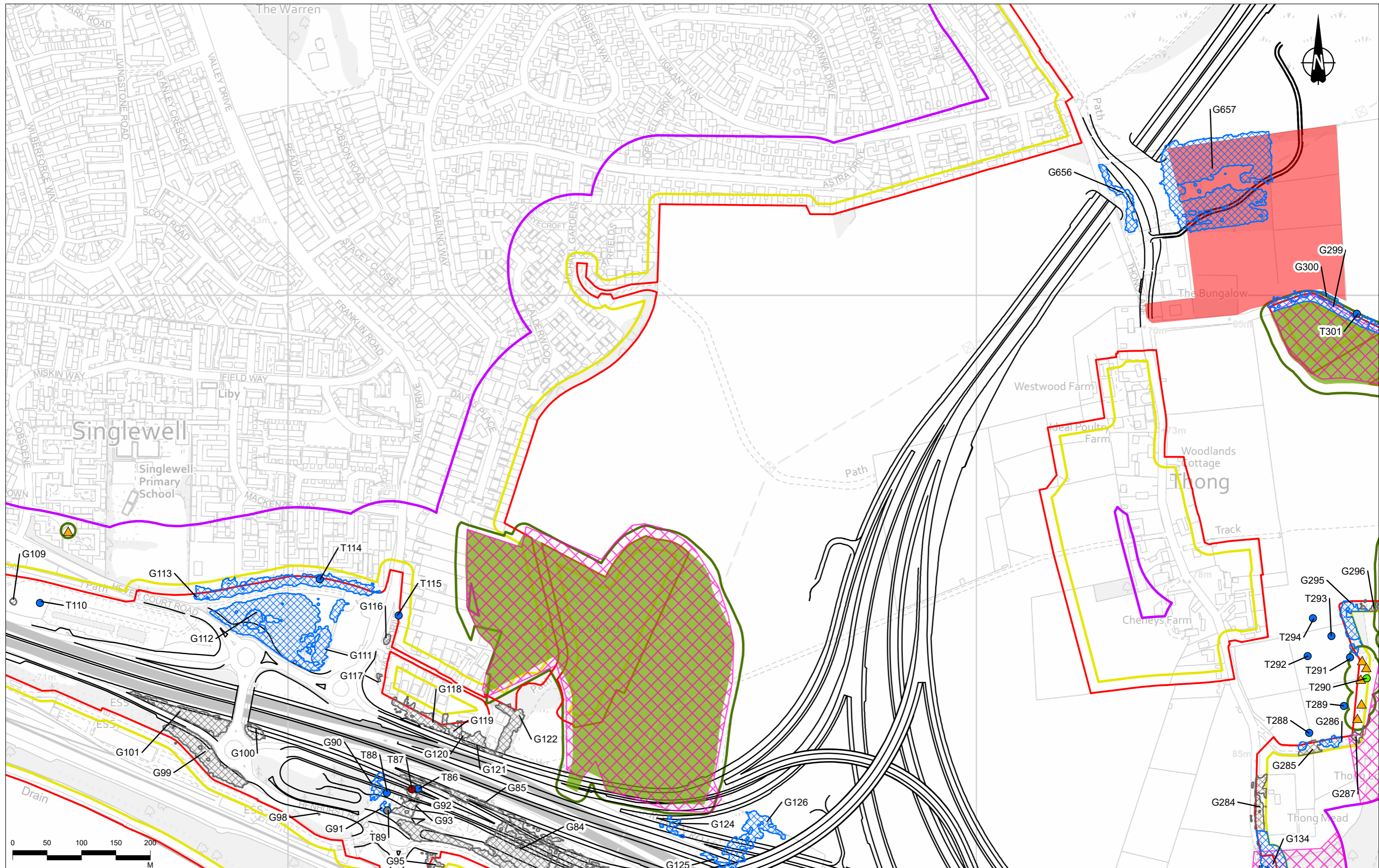


Client: **national highways**

Project: **LOWER THAMES CROSSING**

Status	DCO APPLICATION	Original Size	A3	Revision	P02
Application Document Number	TR010032/APP/6.2	Scale	1:5,000		
Drawing Title	Figure 7.23 - Existing Tree Constraints Plan				
Drawing Number	HE540039-CJV-ELS-SZP_EGNE00000000-DR-LE-50149				

Page 8 of 51

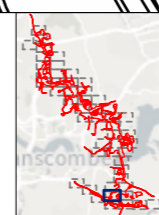


Contains Ordnance Survey data. © Crown copyright and database rights 2022. Ordnance Survey 100030649

P02	S8	9/13/2022	DCO Application	LK	SK	BF
Rev	Status	Rev. Date	Purpose of revision	Drawn	Chkd	Appvd

Legend

- Route alignment
- Order Limits
- 15m offset from Order Limits
- 100m offset from Order Limits
- Potential veteran tree (recorded by others)
- Ancient/veteran tree (recorded on ATI)
- Tree Protection Order (Individual tree)
- Tree Protection Order (Area, group, or woodland)
- Ancient Woodland
- Ancient/veteran tree and ancient woodland buffer zone
- No access for survey
- Tree group - BS 5837 category/quality
- A/high-quality
- B/moderate-quality
- C/low-quality
- U/very low-quality
- Tree - BS 5837 category/quality
- A/high-quality
- B/moderate-quality
- C/low-quality
- U/very low-quality



Client: national highways

Project: LOWER THAMES CROSSING

Status	DCO APPLICATION	Original Size	A3	Revision	P02
Application Document Number	TR010032/APP/6.2	Scale	1:5,000		
Drawing Title	Figure 7.23 - Existing Tree Constraints Plan				
Drawing Number	HE540039-CJV-ELS-SZP_EGNE0000000-DR-LE-50149				

Page 9 of 51



Contains Ordnance Survey data. © Crown copyright and database rights 2022. Ordnance Survey 100030649

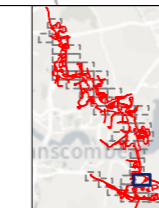
Rev	Status	Rev. Date	Purpose of revision	Drawn	Chkd	Appr'd
P02	S8	9/13/2022	DCO Application	LK	SK	BF

- Legend**
- Route alignment
 - Order Limits
 - 15m offset from Order Limits
 - 100m offset from Order Limits
 - ▲ Potential veteran tree (recorded by others)

- ▲ Ancient/veteran tree (recorded on ATI)
- ★ Tree Protection Order (Individual tree)
- ★ Tree Protection Order (Area, group, or woodland)
- Ancient Woodland
- Ancient/veteran tree and ancient woodland buffer zone

- Tree group - BS 5837 category/quality**
- No access for survey
 - A/high-quality
 - B/moderate-quality
 - C/low-quality
 - U/very low-quality

- Tree - BS 5837 category/quality**
- A/high-quality
 - B/moderate-quality
 - C/low-quality
 - U/very low-quality



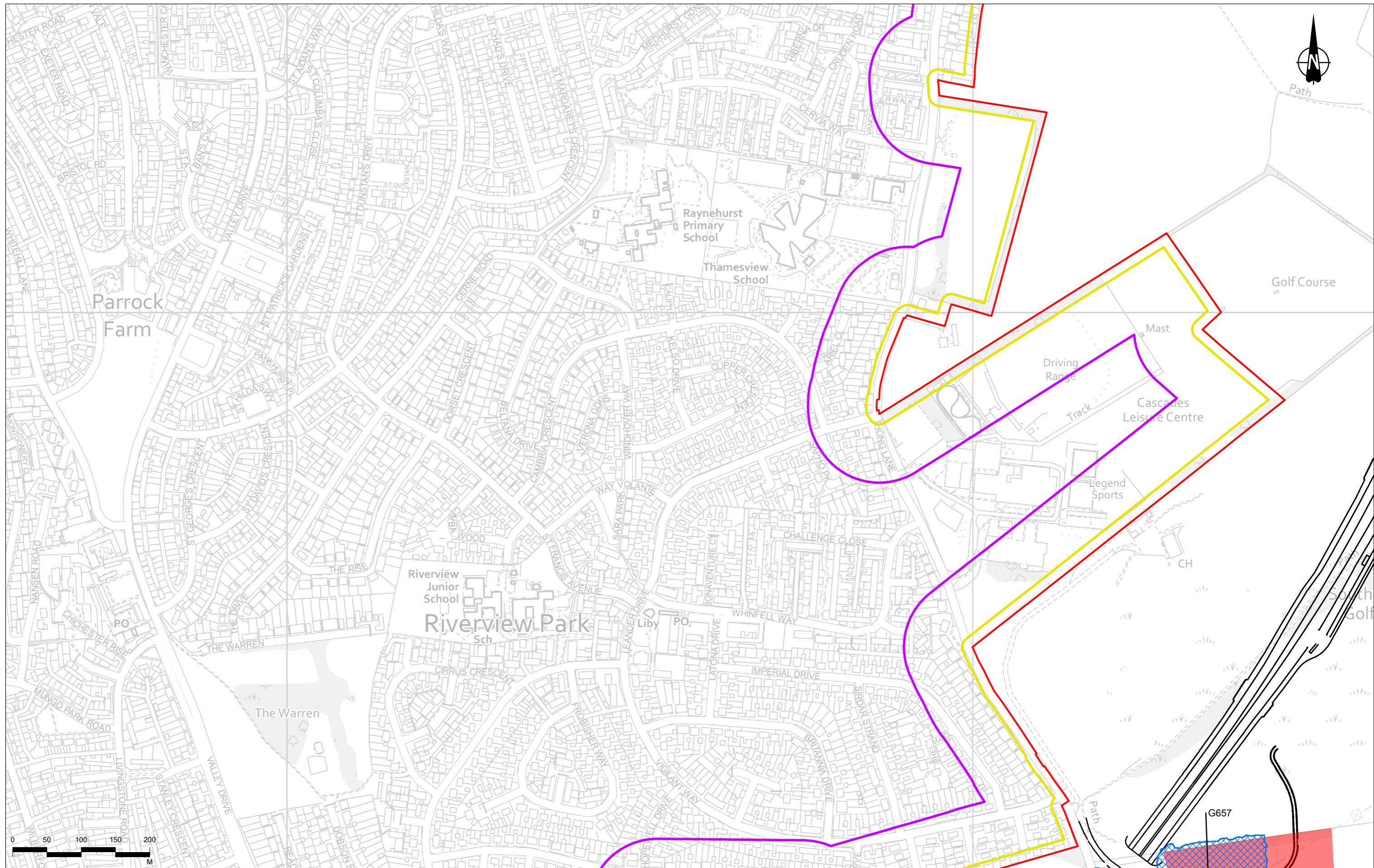
Client: **national highways**

Project: **LOWER THAMES CROSSING**

Status	DCO APPLICATION	Original Size	A3	Revision	P02
Application Document Number	TR010032/APP/6.2	Scale	1:5,000		
Drawing Title	Figure 7.23 - Existing Tree Constraints Plan				
Drawing Number	HE540039-CJV-ELS-SZP_EGNE0000000-DR-LE-50149				

Page 10 of 51

Z:\Environment\Environmental Statement\07_Landscape\HE540039-CJV-ELS-SZP_EGNE0000000-DR-LE-50149 - 7_23.aprx



Contains Ordnance Survey data. © Crown copyright and database rights 2022. Ordnance Survey 100030649

Rev	Status	Rev. Date	Purpose of revision	Drawn	Chkd	Apprd
P02	S8	9/13/2022	DCO Application	LK	SK	BF

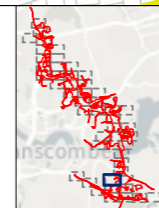
Legend

- Route alignment
- Order Limits
- 15m offset from Order Limits
- 100m offset from Order Limits
- Potential veteran tree (recorded by others)

- Ancient/veteran tree (recorded on ATI)
- Tree Protection Order (Individual tree)
- Tree Protection Order (Area, group, or woodland)
- Ancient Woodland
- Ancient/veteran tree and ancient woodland buffer zone

- No access for survey
- Tree group - BS 5837 category/quality
- A/high-quality
- B/moderate-quality
- C/low-quality
- U/very low-quality

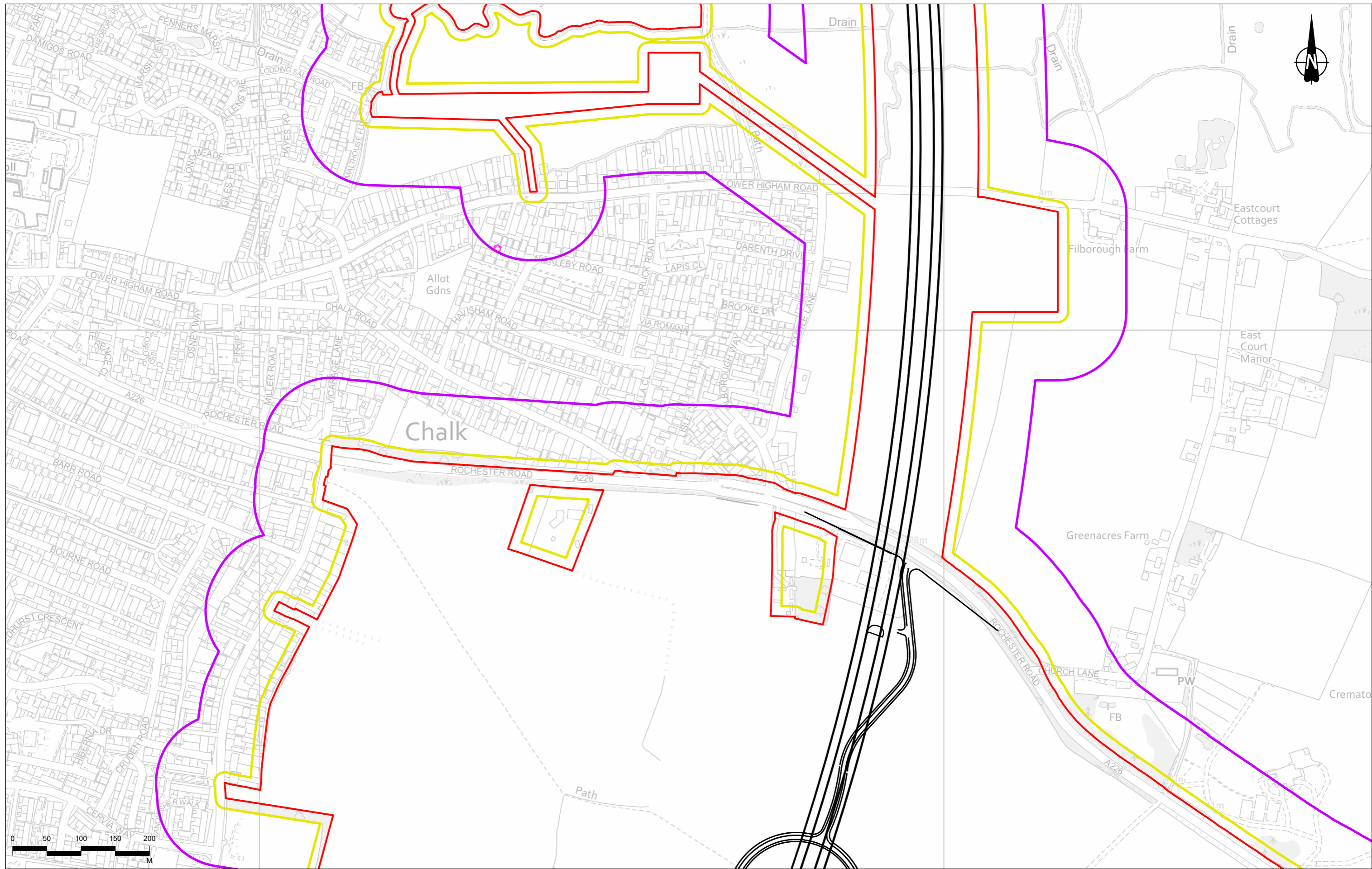
- Tree - BS 5837 category/quality
- A/high-quality
- B/moderate-quality
- C/low-quality
- U/very low-quality



Client
national highways

Project
LOWER THAMES CROSSING

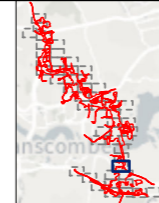
Status	DCO APPLICATION	Original Size	A3	Revision	P02
Application Document Number	TR010032/APP/6.2	Scale	1:5,000		
Drawing Title	Figure 7.23 - Existing Tree Constraints Plan				
Drawing Number	HE540039-CJV-ELS-SZP_EGNE0000000-DR-LE-50149				
Page 11 of 51					



Contains Ordnance Survey data. © Crown copyright and database rights 2022. Ordnance Survey 100030649

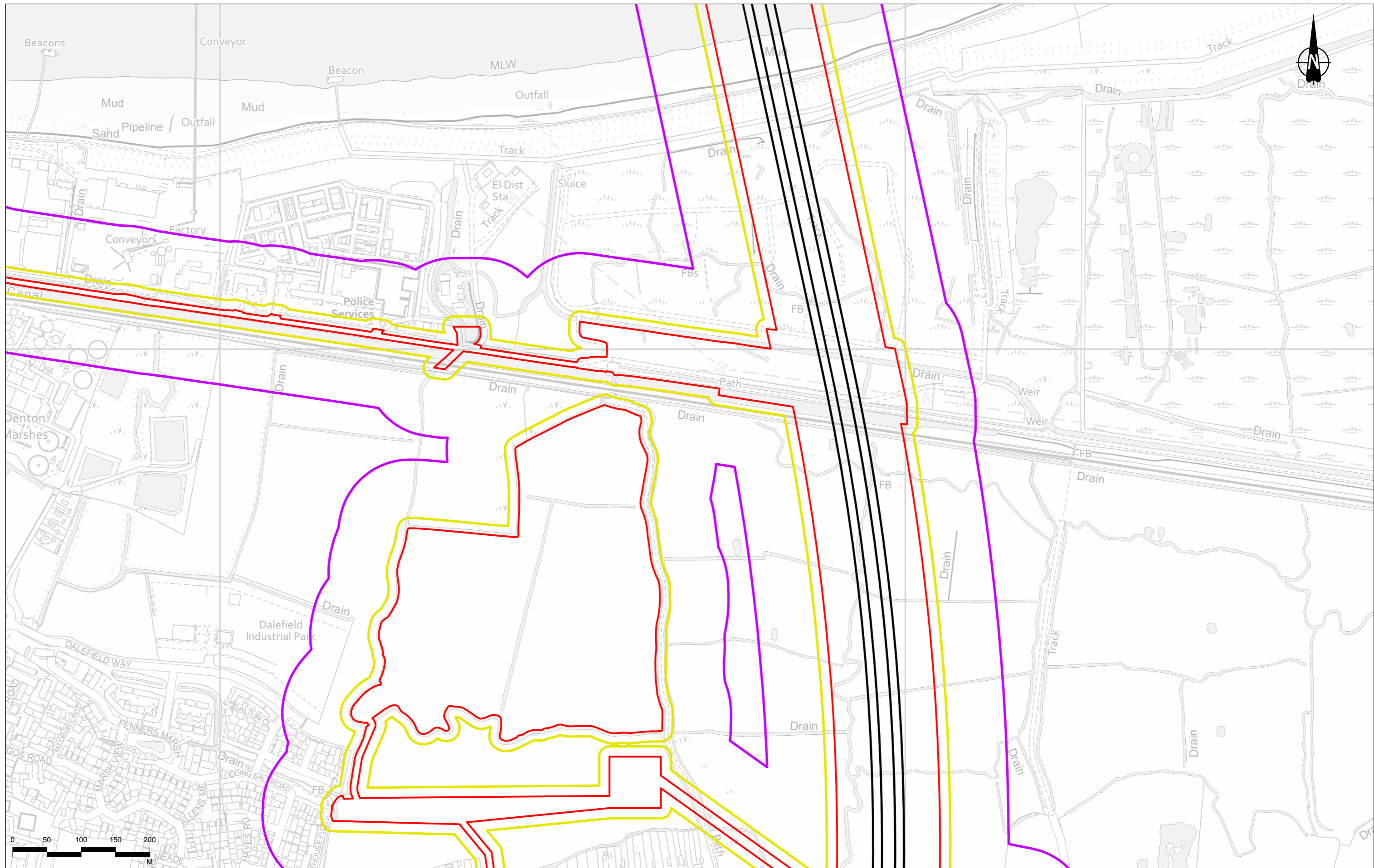
Rev	Status	Rev. Date	Purpose of revision	Drawn	Chkd	Apprvd
P02	S8	9/13/2022	DCO Application	LK	SK	BF

Legend	
	Route alignment
	Order Limits
	15m offset from Order Limits
	100m offset from Order Limits
	Potential veteran tree (recorded by others)
	Ancient/veteran tree (recorded on ATI)
	Tree Protection Order (Individual tree)
	Tree Protection Order (Area, group, or woodland)
	Ancient Woodland
	Ancient/veteran tree and ancient woodland buffer zone
	No access for survey
	Tree group - BS 5837 category/quality
	A/high-quality
	B/moderate-quality
	C/low-quality
	U/very low-quality
	Tree - BS 5837 category/quality
	A/high-quality
	B/moderate-quality
	C/low-quality
	U/very low-quality



Client
 national highways
 Project
LOWER THAMES CROSSING

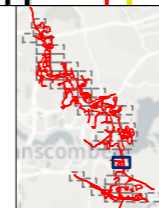
Status	DCO APPLICATION	Original Size	A3	Revision	P02
Application Document Number	TR010032/APP/6.2	Scale	1:5,000		
Drawing Title	Figure 7.23 - Existing Tree Constraints Plan				
Page 12 of 51					
Drawing Number	HE540039-CJV-ELS-SZP_EGNE0000000-DR-LE-50149				



Contains Ordnance Survey data. © Crown copyright and database rights 2022. Ordnance Survey 100030649

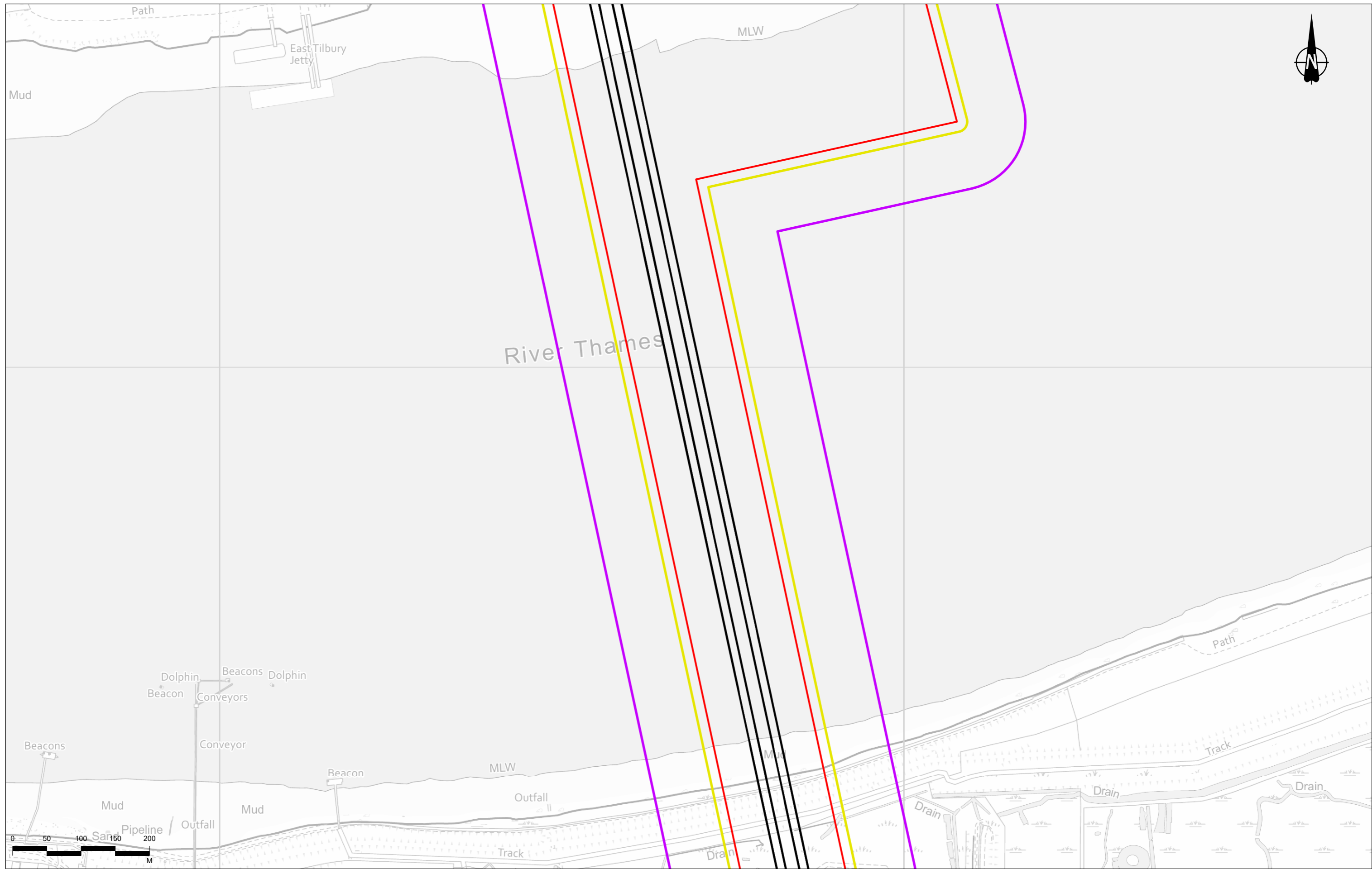
P02	S8	9/13/2022	DCO Application	LK	SK	BF
Rev	Status	Rev. Date	Purpose of revision	Drawn	Chkd	Apprv'd

Legend — Route alignment — Order Limits — 15m offset from Order Limits — 100m offset from Order Limits ▲ Potential veteran tree (recorded by others)	▲ Ancient/veteran tree (recorded on ATI) ★ Tree Protection Order (Individual tree) ☆ Tree Protection Order (Area, group, or woodland) ■ Ancient Woodland ■ Ancient/veteran tree and ancient woodland buffer zone	■ No access for survey Tree group - BS 5837 category/quality ■ A/high-quality ■ B/moderate-quality ■ C/low-quality ■ U/very low-quality	Tree - BS 5837 category/quality ● A/high-quality ● B/moderate-quality ● C/low-quality ● U/very low-quality
--	--	---	---



Client
 national highways
 Project
LOWER THAMES CROSSING

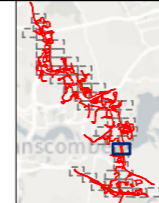
Status	DCO APPLICATION	Original Size	A3	Revision	P02
Application Document Number	TR010032/APP/6.2	Scale	1:5,000		
Drawing Title	Figure 7.23 - Existing Tree Constraints Plan				
Page 13 of 51					
Drawing Number	HE540039-CJV-ELS-SZP_EGNE0000000-DR-LE-50149				



Contains Ordnance Survey data. © Crown copyright and database rights 2022. Ordnance Survey 100030649

Rev	Status	Rev. Date	Purpose of revision	Drawn	Chkd	Apprv'd
P02	S8	9/13/2022	DCO Application	LK	SK	BF

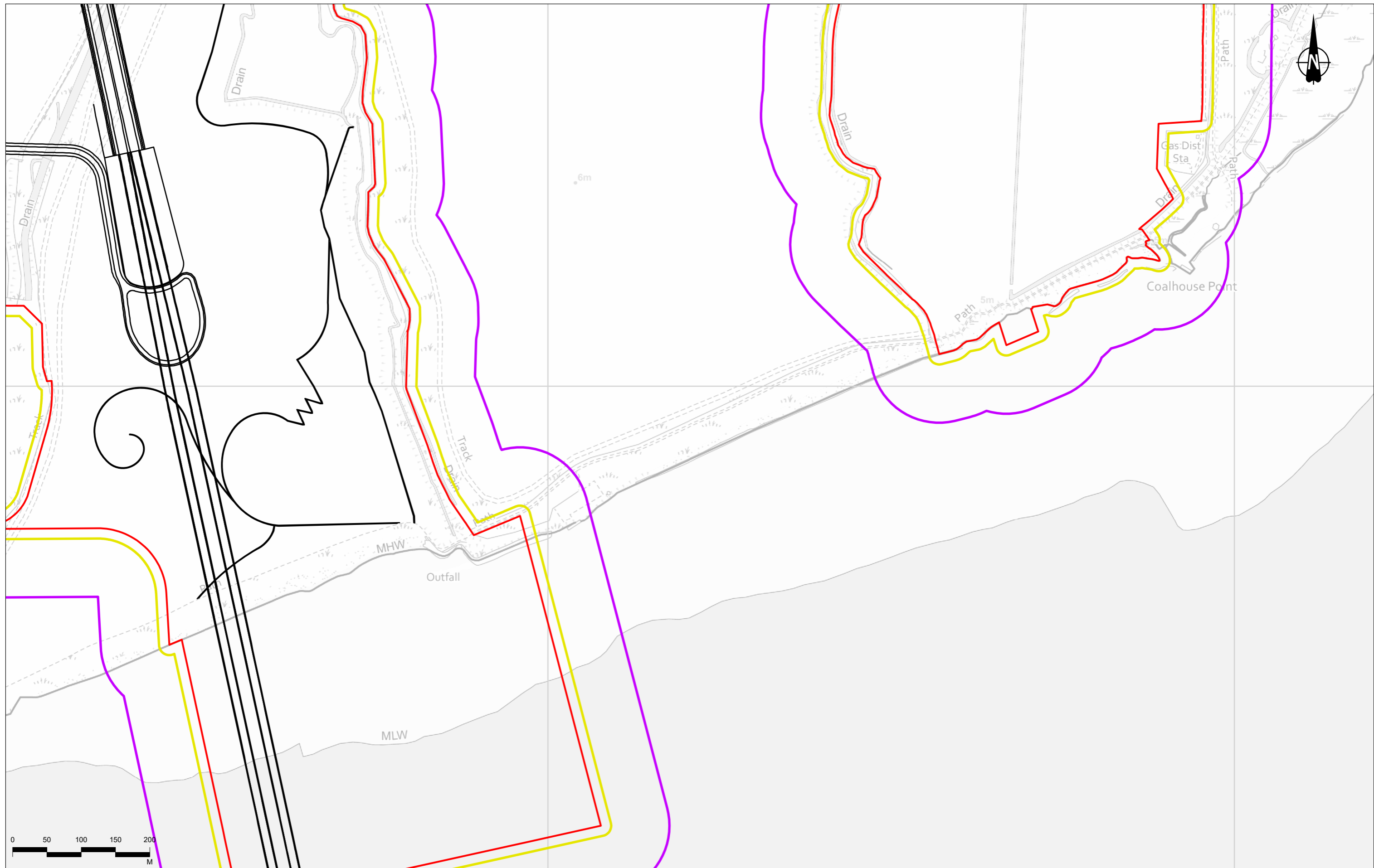
Legend	
	Route alignment
	Order Limits
	15m offset from Order Limits
	100m offset from Order Limits
	Potential veteran tree (recorded by others)
	Ancient/veteran tree (recorded on ATI)
	Tree Protection Order (Individual tree)
	Tree Protection Order (Area, group, or woodland)
	Ancient Woodland
	Ancient/veteran tree and ancient woodland buffer zone
	No access for survey
	Tree group - BS 5837 category/quality
	A/high-quality
	B/moderate-quality
	C/low-quality
	U/very low-quality
	Tree - BS 5837 category/quality
	A/high-quality
	B/moderate-quality
	C/low-quality
	U/very low-quality



Client
 national highways

Project
LOWER THAMES CROSSING

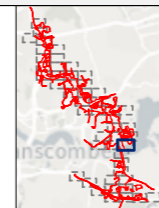
Status	DCO APPLICATION	Original Size	A3	Revision	P02
Application Document Number	TR010032/APP/6.2	Scale	1:5,000		
Drawing Title	Figure 7.23 - Existing Tree Constraints Plan				
Page 14 of 51					
Drawing Number	HE540039-CJV-ELS-SZP_EGNE0000000-DR-LE-50149				



Contains Ordnance Survey data. © Crown copyright and database rights 2022. Ordnance Survey 100030649

Rev	Status	Rev. Date	Purpose of revision	Drawn	Chkd	Apprv'd
P02	S8	9/13/2022	DCO Application	LK	SK	BF

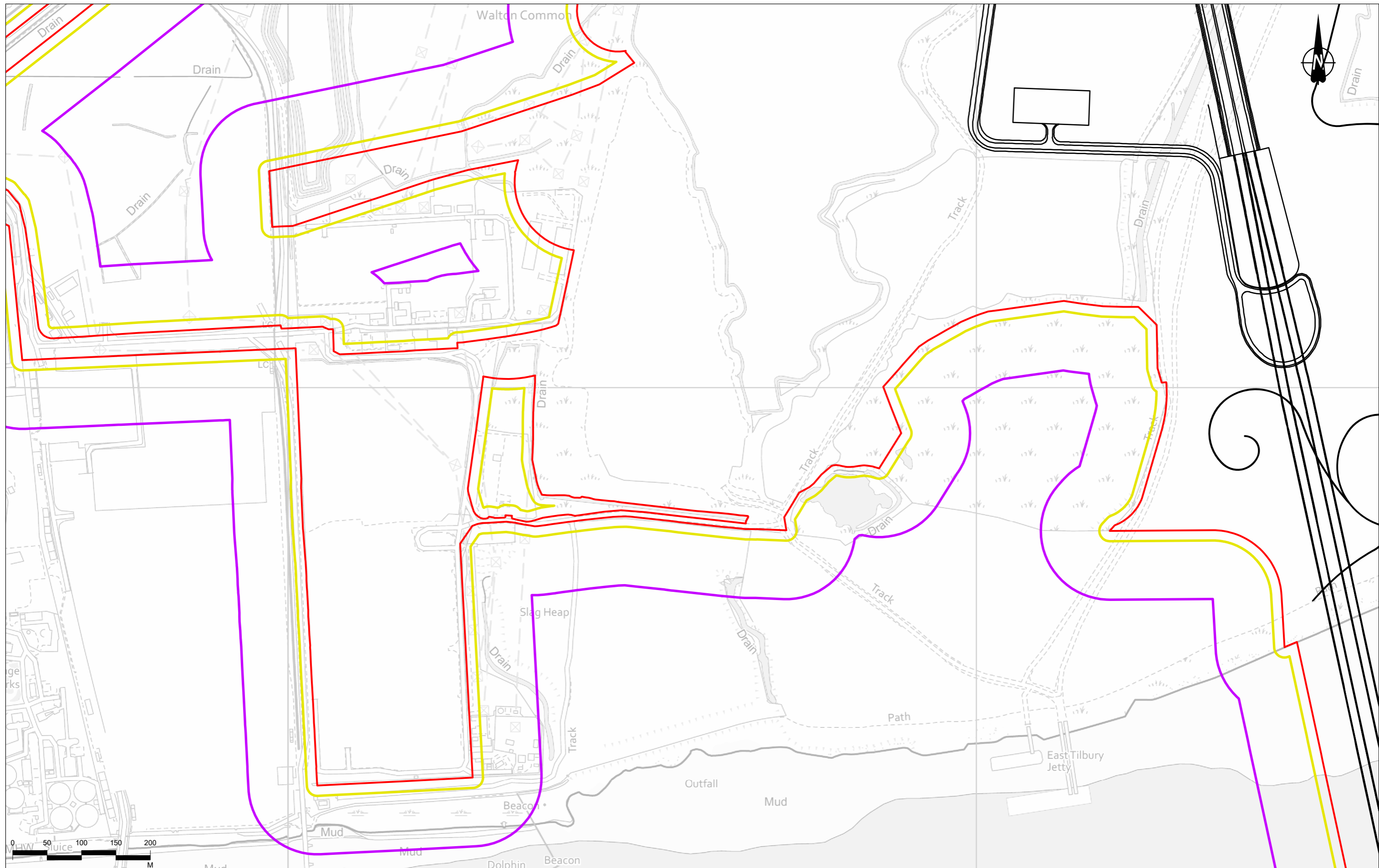
Legend	
	Route alignment
	Order Limits
	15m offset from Order Limits
	100m offset from Order Limits
	Potential veteran tree (recorded by others)
	Ancient/veteran tree (recorded on ATI)
	Tree Protection Order (Individual tree)
	Tree Protection Order (Area, group, or woodland)
	Ancient Woodland
	Ancient/veteran tree and ancient woodland buffer zone
	No access for survey
	Tree group - BS 5837 category/quality
	A/high-quality
	B/moderate-quality
	C/low-quality
	U/very low-quality
	Tree - BS 5837 category/quality
	A/high-quality
	B/moderate-quality
	C/low-quality
	U/very low-quality



Client
 national highways

Project
LOWER THAMES CROSSING

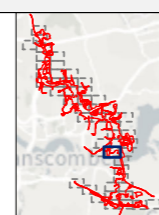
Status	DCO APPLICATION	Original Size	A3	Revision	P02
Application Document Number	TR010032/APP/6.2	Scale	1:5,000		
Drawing Title	Figure 7.23 - Existing Tree Constraints Plan				
Page 15 of 51					
Drawing Number	HE540039-CJV-ELS-SZP_EGNE0000000-DR-LE-50149				



Contains Ordnance Survey data. © Crown copyright and database rights 2022. Ordnance Survey 100030649

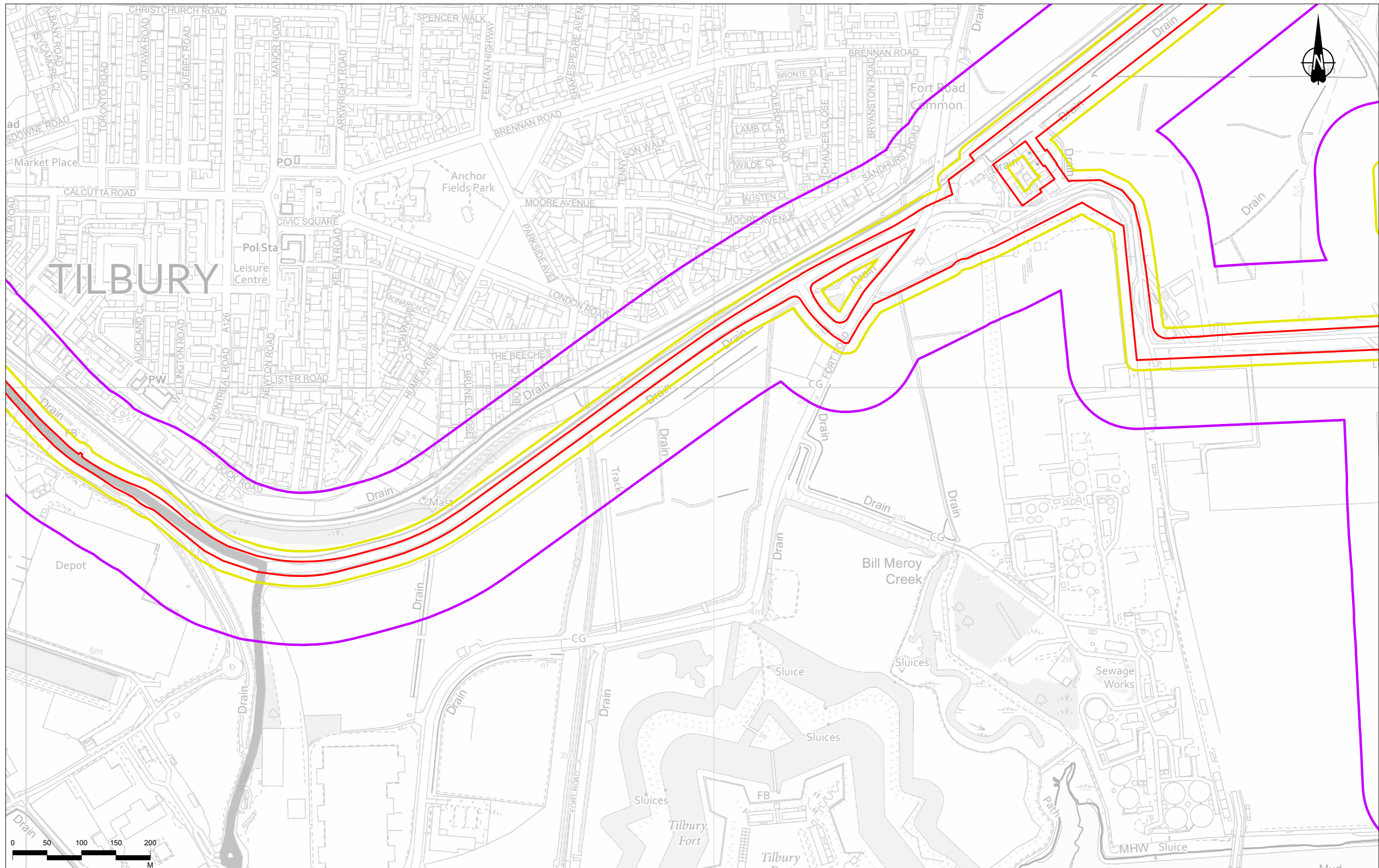
Rev	Status	Rev. Date	Purpose of revision	Drawn	Chkd	Apprv'd
P02	S8	9/13/2022	DCO Application	LK	SK	BF

Legend	
	Route alignment
	Order Limits
	15m offset from Order Limits
	100m offset from Order Limits
	Potential veteran tree (recorded by others)
	Ancient/veteran tree (recorded on ATI)
	Tree Protection Order (Individual tree)
	Tree Protection Order (Area, group, or woodland)
	Ancient Woodland
	Ancient/veteran tree and ancient woodland buffer zone
	No access for survey
	Tree group - BS 5837 category/quality
	A/high-quality
	B/moderate-quality
	C/low-quality
	U/very low-quality
	Tree - BS 5837 category/quality
	A/high-quality
	B/moderate-quality
	C/low-quality
	U/very low-quality



Client
 national highways
 Project
LOWER THAMES CROSSING

Status	DCO APPLICATION	Original Size	Revision
Application Document Number	TR010032/APP/6.2	A3	P02
Drawing Title	Figure 7.23 - Existing Tree Constraints Plan		
	Page 16 of 51		
Drawing Number	HE540039-CJV-ELS-SZP_EGNE0000000-DR-LE-50149		

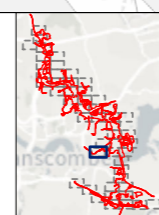


Contains Ordnance Survey data. © Crown copyright and database rights 2022. Ordnance Survey 100030649

P02	S8	9/13/2022	DCO Application	LK	SK	BF
Rev	Status	Rev. Date	Purpose of revision	Drawn	Chkd	Apprvd

Legend

- Order Limits
- 15m offset from Order Limits
- 100m offset from Order Limits
- Potential veteran tree (recorded by others)
- Ancient/veteran tree (recorded on ATI)
- Tree Protection Order (Individual tree)
- Tree Protection Order (Area, group, or woodland)
- Ancient Woodland
- Ancient/veteran tree and ancient woodland buffer zone
- No access for survey
- Tree group - BS 5837 category/quality
 - A/high-quality
 - B/moderate-quality
- C/low-quality
- U/very low-quality

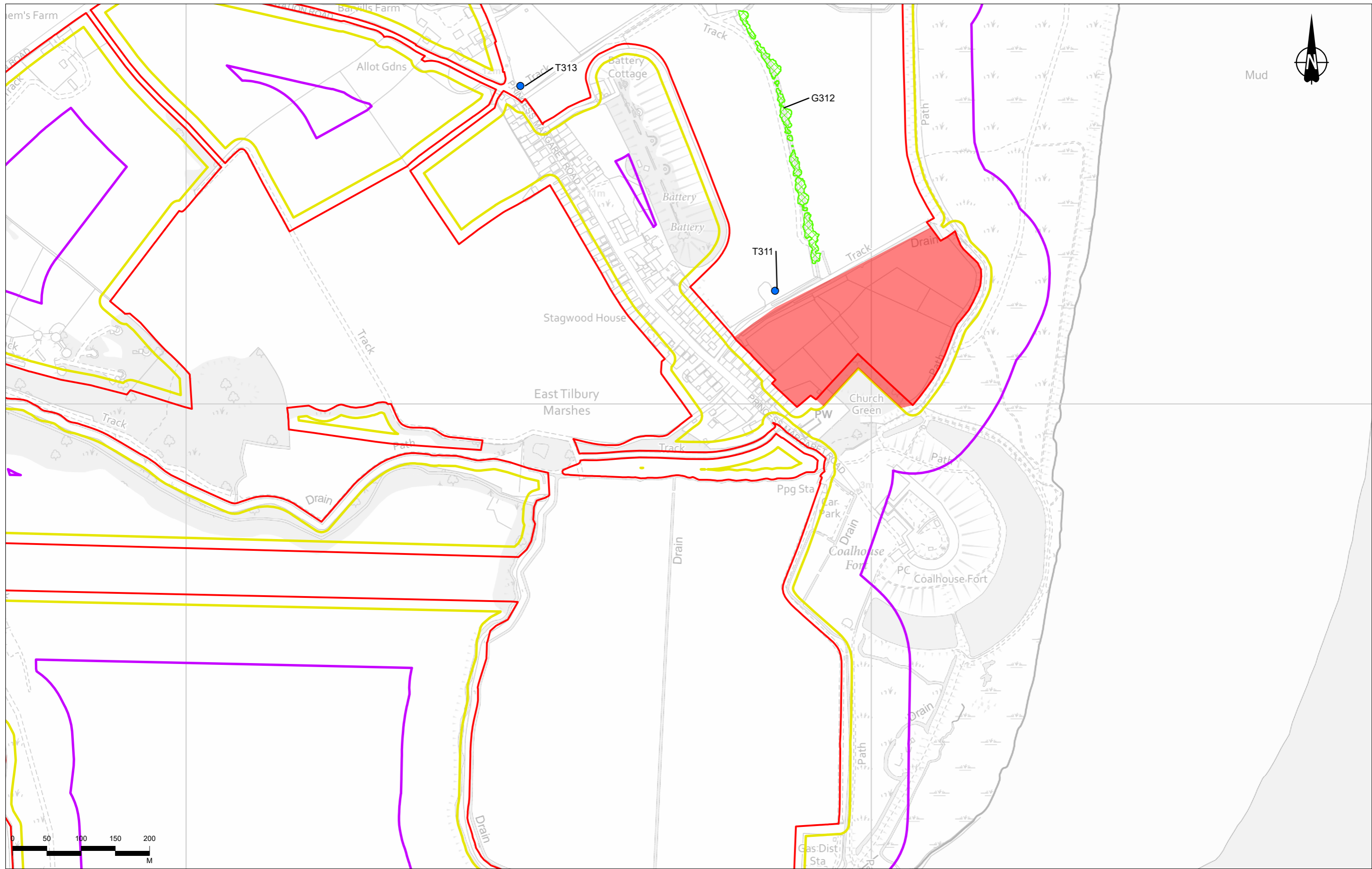


Client: **national highways**

Project: **LOWER THAMES CROSSING**

Status	DCO APPLICATION	Original Size	A3	Revision	P02
Application Document Number	TR010032/APP/6.2	Scale	1:5,000		
Drawing Title	Figure 7.23 - Existing Tree Constraints Plan				
Drawing Number	HE540039-CJV-ELS-SZP_EGNE0000000-DR-LE-50149				

Page 17 of 51



Contains Ordnance Survey data. © Crown copyright and database rights 2022. Ordnance Survey 100030649

P02	S8	9/13/2022	DCO Application	LK	SK	BF
Rev	Status	Rev. Date	Purpose of revision	Drawn	Chkd	Apprvd

- Legend**
- Order Limits
 - 15m offset from Order Limits
 - 100m offset from Order Limits
 - ▲ Potential veteran tree (recorded by others)
 - ▲ Ancient/veteran tree (recorded on ATI)
 - ★ Tree Protection Order (Individual tree)
 - Tree Protection Order (Area, group, or woodland)
 - Ancient Woodland
 - Ancient/veteran tree and ancient woodland buffer zone
 - No access for survey
 - Tree group - BS 5837 category/quality**
 - A/high-quality
 - B/moderate-quality

- C/low-quality
- U/very low-quality
- Tree - BS 5837 category/quality**
- A/high-quality
- B/moderate-quality
- C/low-quality
- U/very low-quality



Client

 Project
LOWER THAMES CROSSING

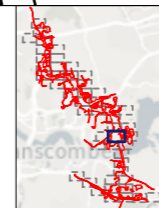
Status	DCO APPLICATION	Original Size	A3	Revision	P02
Application Document Number	TR010032/APP/6.2	Scale	1:5,000		
Drawing Title	Figure 7.23 - Existing Tree Constraints Plan				
Page 18 of 51					
Drawing Number	HE540039-CJV-ELS-SZP_EGNE0000000-DR-LE-50149				



Contains Ordnance Survey data. © Crown copyright and database rights 2022. Ordnance Survey 100030649

Rev	Status	Rev. Date	Purpose of revision	Drawn	Chkd	Apprv'd
P02	S8	9/13/2022	DCO Application	LK	SK	BF

Legend	
	Route alignment
	Order Limits
	15m offset from Order Limits
	100m offset from Order Limits
	Potential veteran tree (recorded by others)
	Ancient/veteran tree (recorded on ATI)
	Tree Protection Order (Individual tree)
	Tree Protection Order (Area, group, or woodland)
	Ancient Woodland
	Ancient/veteran tree and ancient woodland buffer zone
	No access for survey
	Tree group - BS 5837 category/quality
	A/high-quality
	B/moderate-quality
	C/low-quality
	U/very low-quality
	Tree - BS 5837 category/quality
	A/high-quality
	B/moderate-quality
	C/low-quality
	U/very low-quality



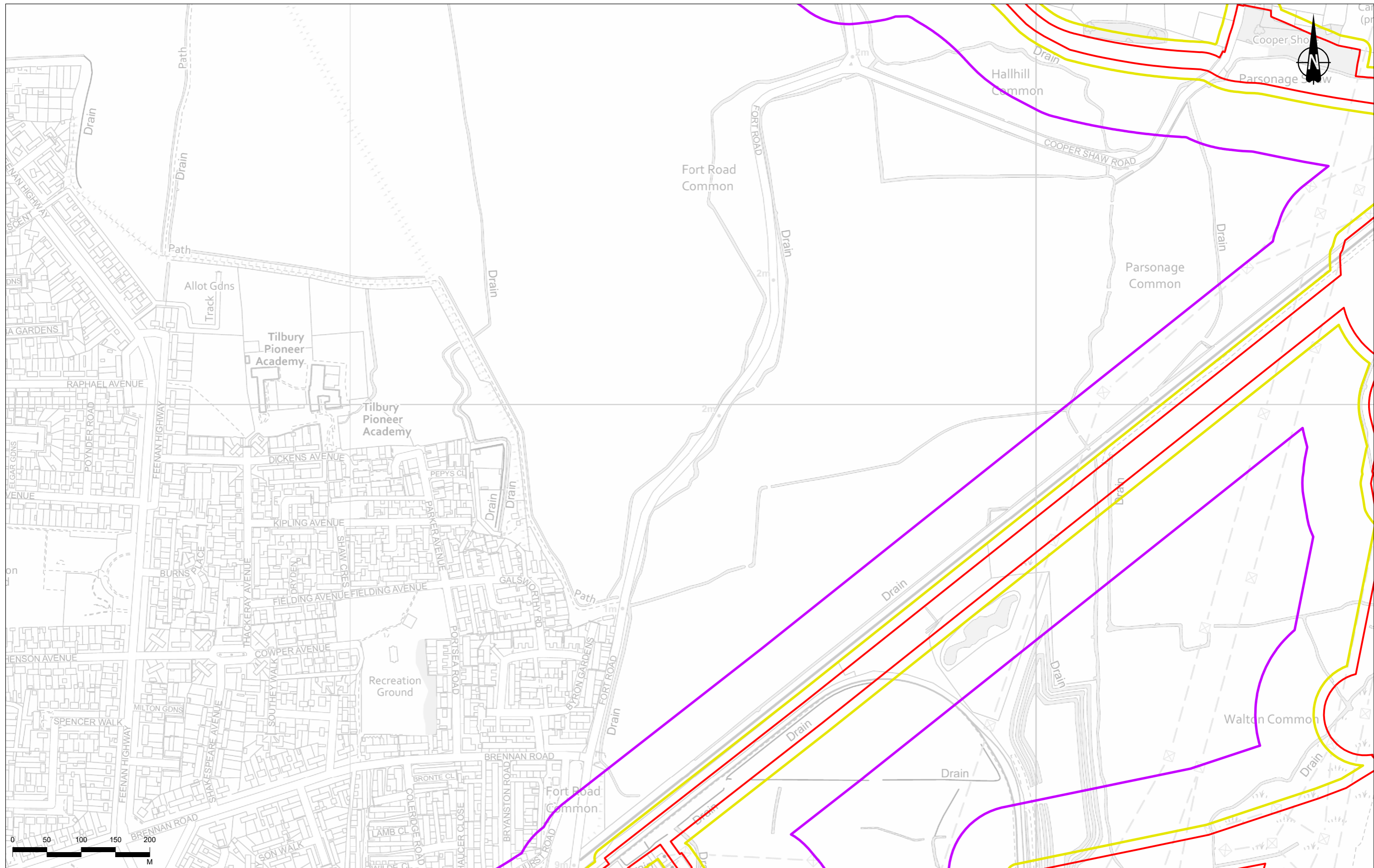
Client
 national highways

Project
LOWER THAMES CROSSING

Status	DCO APPLICATION	Original Size	Revision
Application Document Number	TR010032/APP/6.2	A3	P02
Drawing Title	Figure 7.23 - Existing Tree Constraints Plan		
Drawing Number	HE540039-CJV-ELS-SZP_EGNE0000000-DR-LE-50149		

Page 19 of 51

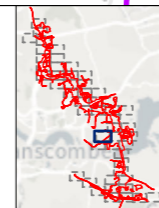
Z:\Environment\Environmental Statement\07_Landscape\HE540039-CJV-ELS-SZP_EGNE0000000-DR-LE-50149 - 7_23.aprx



Contains Ordnance Survey data. © Crown copyright and database rights 2022. Ordnance Survey 100030449

P02	S8	9/13/2022	DCO Application	LK	SK	BF
Rev	Status	Rev. Date	Purpose of revision	Drawn	Checked	Approved

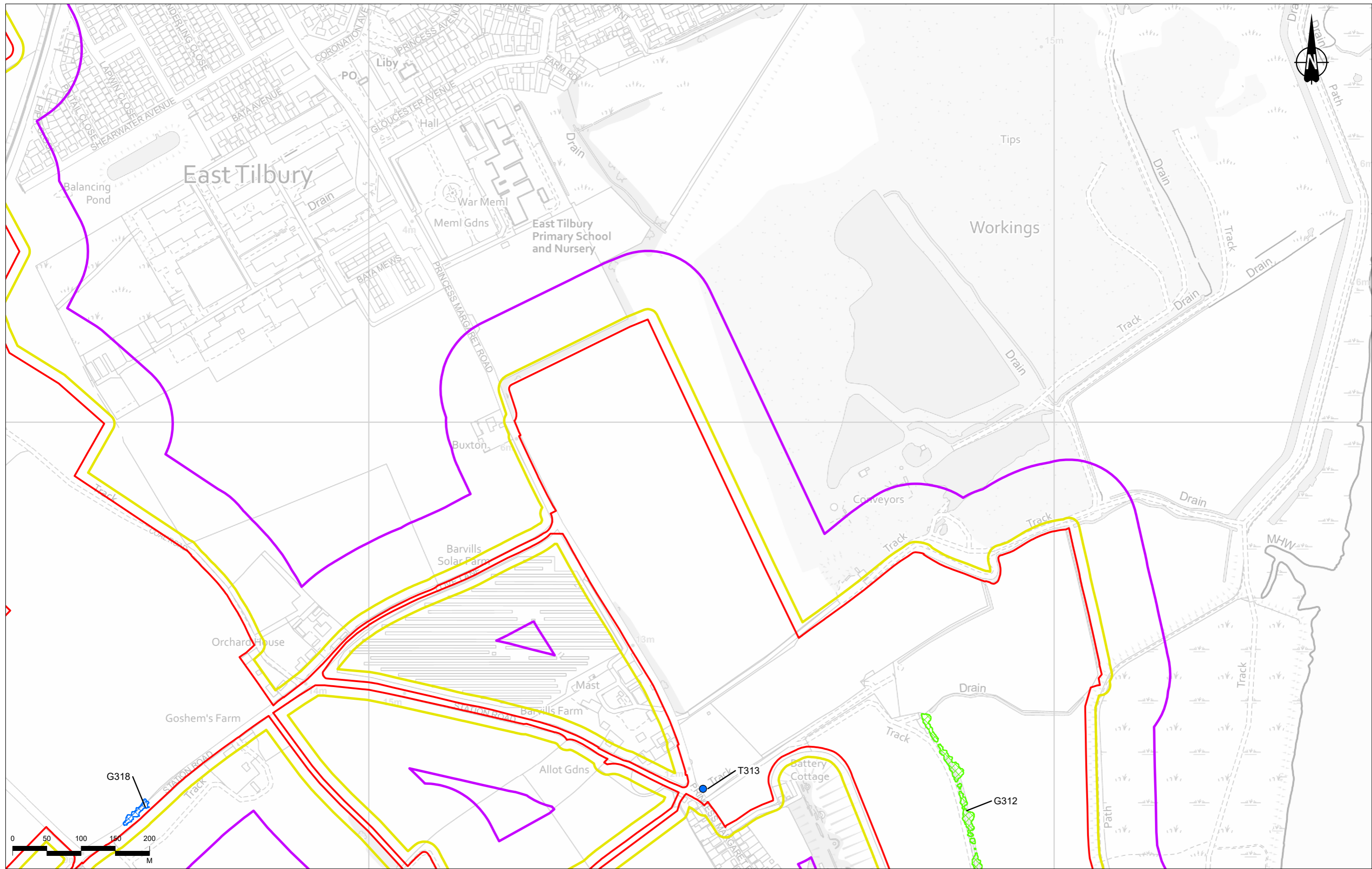
<ul style="list-style-type: none"> Order Limits 15m offset from Order Limits 100m offset from Order Limits Potential veteran tree (recorded by others) Ancient/veteran tree (recorded on ATI) Tree Protection Order (Individual tree) 	<ul style="list-style-type: none"> Tree Protection Order (Area, group, or woodland) Ancient Woodland Ancient/veteran tree and ancient woodland buffer zone No access for survey Tree group - BS 5837 category/quality A/high-quality B/moderate-quality 	<ul style="list-style-type: none"> C/low-quality U/very low-quality Tree - BS 5837 category/quality A/high-quality B/moderate-quality C/low-quality U/very low-quality
---	--	---



Client: **national highways**

Project: **LOWER THAMES CROSSING**

Status	DCO APPLICATION	Original Size	A3	Revision	P02
Application Document Number	TR010032/APP/6.2	Scale	1:5,000		
Drawing Title	Figure 7.23 - Existing Tree Constraints Plan				
Page 20 of 51					
Drawing Number	HE540039-CJV-ELS-SZP_EGNE0000000-DR-LE-50149				



Contains Ordnance Survey data. © Crown copyright and database rights 2022. Ordnance Survey 100030649

P02	S8	9/13/2022	DCO Application	LK	SK	BF
Rev	Status	Rev. Date	Purpose of revision	Drawn	Chkd	Apprvd

Order Limits	Tree Protection Order (Area, group, or woodland)	C/low-quality
15m offset from Order Limits	Ancient Woodland	U/very low-quality
100m offset from Order Limits	Ancient/veteran tree and ancient woodland buffer zone	Tree - BS 5837 category/quality
Potential veteran tree (recorded by others)	No access for survey	A/high-quality
Ancient/veteran tree (recorded on ATI)	Tree group - BS 5837 category/quality	B/moderate-quality
Tree Protection Order (Individual tree)	A/high-quality	C/low-quality
	B/moderate-quality	U/very low-quality

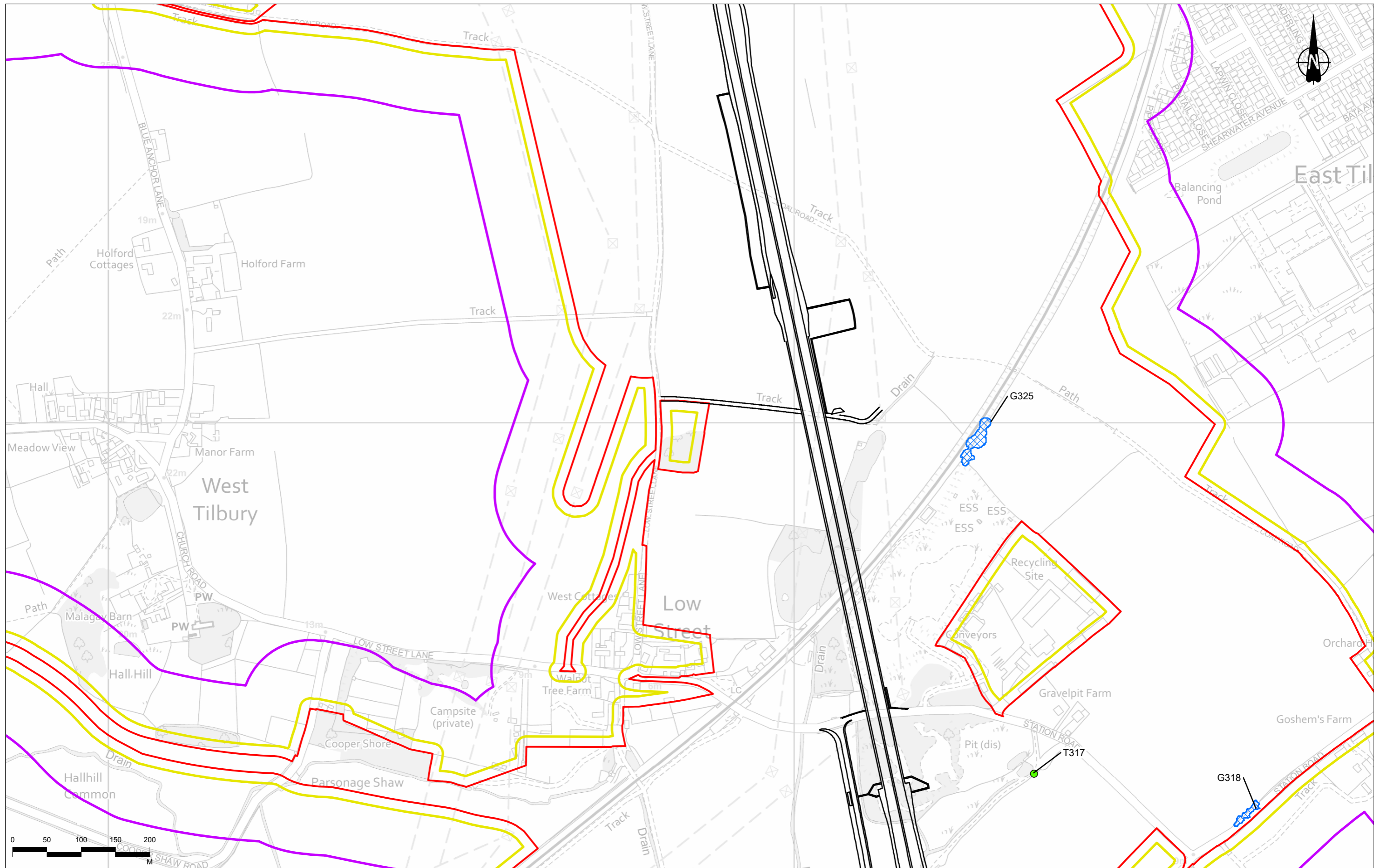
A/high-quality	B/moderate-quality	C/low-quality	U/very low-quality
----------------	--------------------	---------------	--------------------



Client: national highways

Project: LOWER THAMES CROSSING

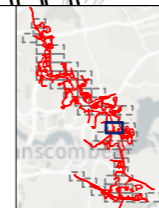
Status	DCO APPLICATION	Original Size	A3	Revision	P02
Application Document Number	TR010032/APP/6.2	Scale	1:5,000		
Drawing Title	Figure 7.23 - Existing Tree Constraints Plan				
	Page 21 of 51				
Drawing Number	HE540039-CJV-ELS-SZP_EGNE0000000-DR-LE-50149				



Contains Ordnance Survey data. © Crown copyright and database rights 2022. Ordnance Survey 100030649

P02	S8	9/13/2022	DCO Application	LK	SK	BF
Rev	Status	Rev. Date	Purpose of revision	Drawn	Chkd	Apprv'd

Legend	
	Route alignment
	Order Limits
	15m offset from Order Limits
	100m offset from Order Limits
	Potential veteran tree (recorded by others)
	Ancient/veteran tree (recorded on ATI)
	Tree Protection Order (Individual tree)
	Tree Protection Order (Area, group, or woodland)
	Ancient Woodland
	Ancient/veteran tree and ancient woodland buffer zone
	No access for survey
Tree group - BS 5837 category/quality	
	A/high-quality
	B/moderate-quality
	C/low-quality
	U/very low-quality
Tree - BS 5837 category/quality	
	A/high-quality
	B/moderate-quality
	C/low-quality
	U/very low-quality

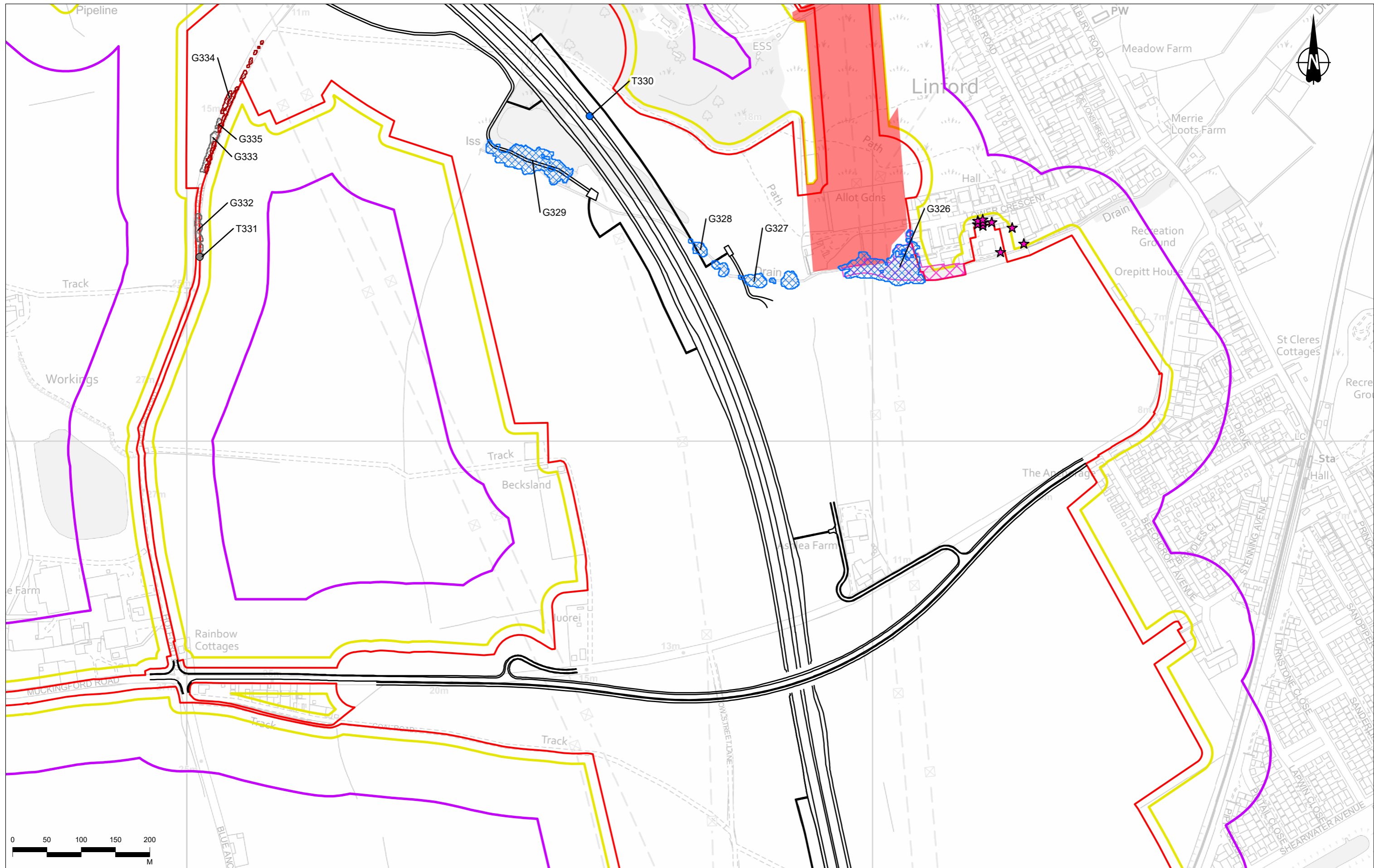


Client
 national highways

Project
LOWER THAMES CROSSING

Status	DCO APPLICATION	Original Size	A3	Revision	P02
Application Document Number	TR010032/APP/6.2	Scale	1:5,000		
Drawing Title	Figure 7.23 - Existing Tree Constraints Plan				
Drawing Number	HE540039-CJV-ELS-SZP_EGNE0000000-DR-LE-50149				

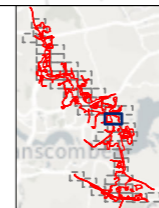
Page 22 of 51



Contains Ordnance Survey data. © Crown copyright and database rights 2022. Ordnance Survey 100030649

Rev	Status	Rev. Date	Purpose of revision	Drawn	Chkd	Appr'd
P02	S8	9/13/2022	DCO Application	LK	SK	BF

Legend	
	Route alignment
	Order Limits
	15m offset from Order Limits
	100m offset from Order Limits
	Potential veteran tree (recorded by others)
	Ancient/veteran tree (recorded on ATI)
	Tree Protection Order (Individual tree)
	Tree Protection Order (Area, group, or woodland)
	Ancient Woodland
	Ancient/veteran tree and ancient woodland buffer zone
	No access for survey
	Tree group - BS 5837 category/quality
	A/high-quality
	B/moderate-quality
	C/low-quality
	U/very low-quality
	Tree - BS 5837 category/quality
	A/high-quality
	B/moderate-quality
	C/low-quality
	U/very low-quality



Client: national highways

Project: LOWER THAMES CROSSING

Status	DCO APPLICATION	Original Size	A3	Revision	P02
Application Document Number	TR010032/APP/6.2	Scale	1:5,000		
Drawing Title	Figure 7.23 - Existing Tree Constraints Plan				
Drawing Number	HE540039-CJV-ELS-SZP_EGNE0000000-DR-LE-50149				

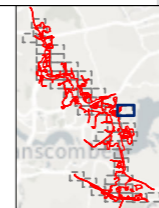
Page 23 of 51



Contains Ordnance Survey data. © Crown copyright and database rights 2022. Ordnance Survey 100030649

P02	S8	9/13/2022	DCO Application	LK	SK	BF
Rev	Status	Rev. Date	Purpose of revision	Drawn	Chkd	Apprv'd

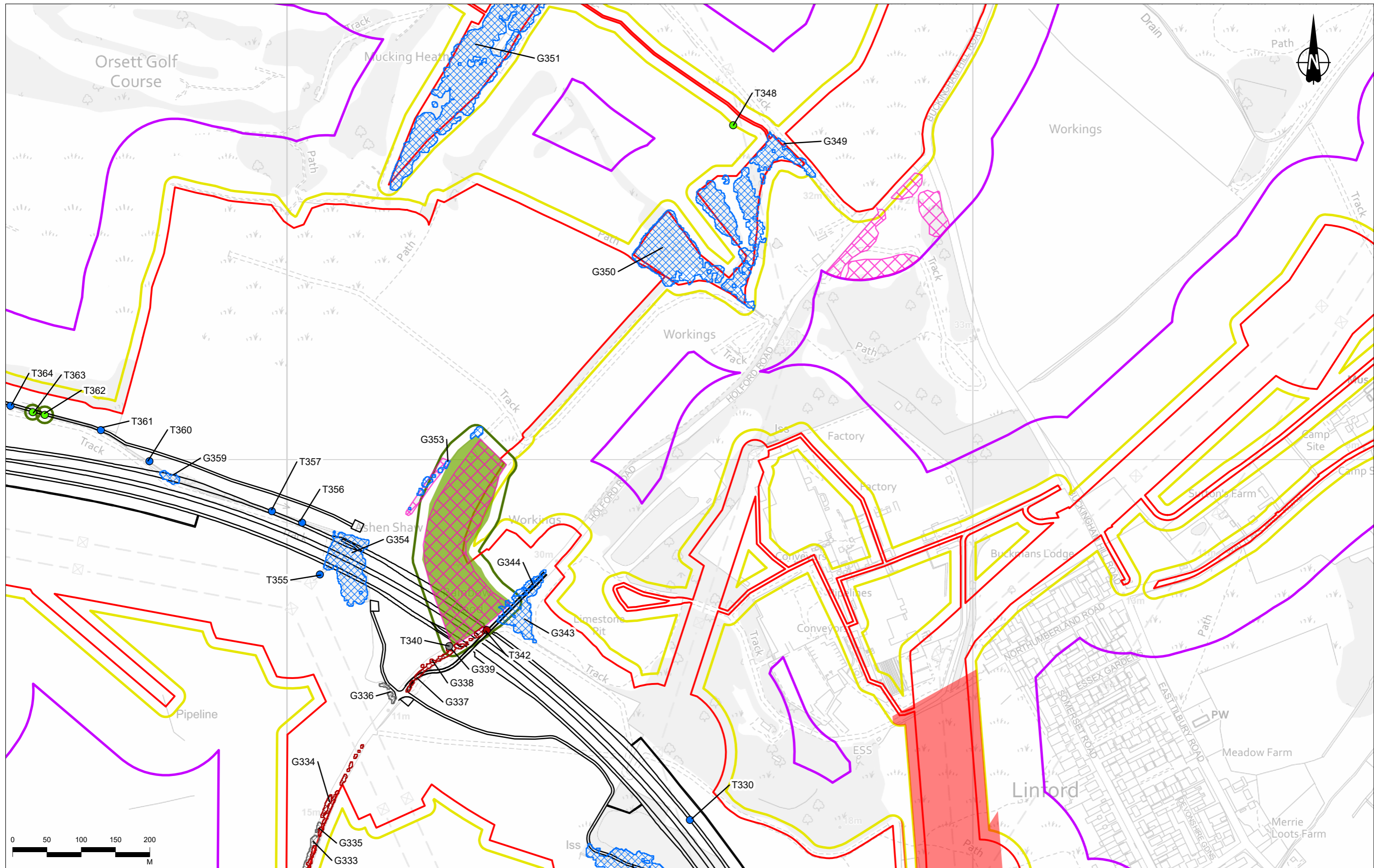
Order Limits	Tree Protection Order (Area, group, or woodland)	C/low-quality
15m offset from Order Limits	Ancient Woodland	U/very low-quality
100m offset from Order Limits	Ancient/veteran tree and ancient woodland buffer zone	Tree - BS 5837 category/quality
Potential veteran tree (recorded by others)	No access for survey	A/high-quality
Ancient/veteran tree (recorded on ATI)	Tree group - BS 5837 category/quality	B/moderate-quality
Tree Protection Order (Individual tree)	A/high-quality	C/low-quality
	B/moderate-quality	U/very low-quality



Client: national highways

Project: LOWER THAMES CROSSING

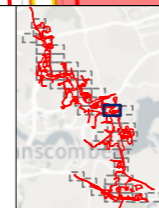
Status	DCO APPLICATION	Original Size	A3	Revision	P02
Application Document Number	TR010032/APP/6.2	Scale	1:5,000		
Drawing Title	Figure 7.23 - Existing Tree Constraints Plan				
Page 24 of 51					
Drawing Number	HE540039-CJV-ELS-SZP_EGNE0000000-DR-LE-50149				



Contains Ordnance Survey data © Crown copyright and database rights 2022. Ordnance Survey 100030649

P02	S8	9/13/2022	DCO Application	LK	SK	BF
Rev	Status	Rev. Date	Purpose of revision	Drawn	Chkd	Apprv'd

Legend	
	Route alignment
	Order Limits
	15m offset from Order Limits
	100m offset from Order Limits
	Potential veteran tree (recorded by others)
	Ancient/veteran tree (recorded on ATI)
	Tree Protection Order (Individual tree)
	Tree Protection Order (Area, group, or woodland)
	Ancient Woodland
	Ancient/veteran tree and ancient woodland buffer zone
	No access for survey
Tree group - BS 5837 category/quality	
	A/high-quality
	B/moderate-quality
	C/low-quality
	U/very low-quality
Tree - BS 5837 category/quality	
	A/high-quality
	B/moderate-quality
	C/low-quality
	U/very low-quality

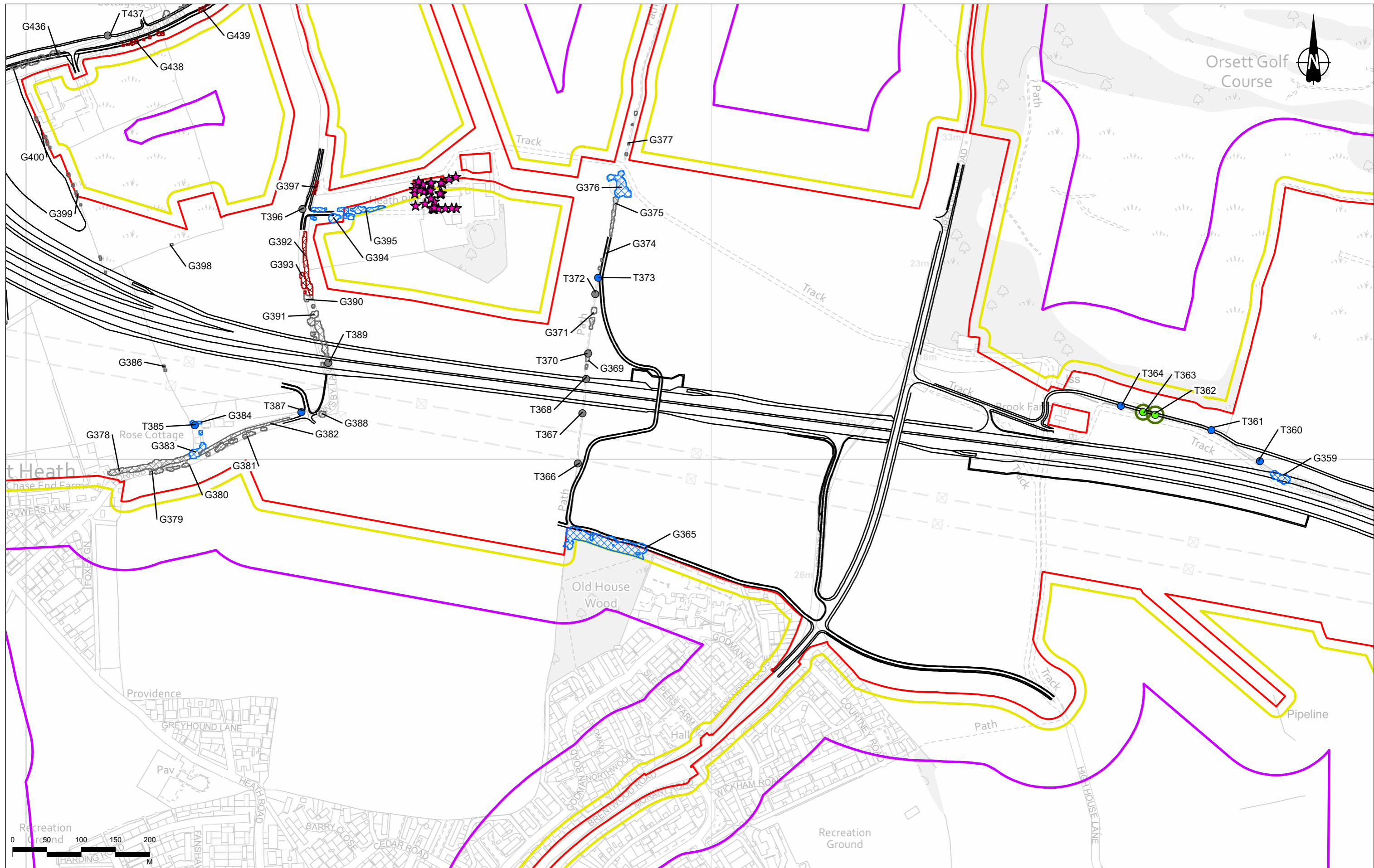


Client: national highways

Project: LOWER THAMES CROSSING

Status	DCO APPLICATION	Original Size	A3	Revision	P02
Application Document Number	TR010032/APP/6.2	Scale	1:5,000		
Drawing Title	Figure 7.23 - Existing Tree Constraints Plan				
Drawing Number	Page 25 of 51				
HE540039-CJV-ELS-SZP_EGNE0000000-DR-LE-50149					

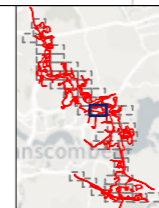
Z:\Environment\Environmental Statement\07_Landscape\HE540039-CJV-ELS-SZP_EGNE0000000-DR-LE-50149 - 7_23.aprx



Contains Ordnance Survey data. © Crown copyright and database rights 2022. Ordnance Survey 100030649

P02	S8	9/13/2022	DCO Application	LK	SK	BF
Rev	Status	Rev. Date	Purpose of revision	Drawn	Chkd	Apprv'd

Legend	
	Route alignment
	Order Limits
	15m offset from Order Limits
	100m offset from Order Limits
	Potential veteran tree (recorded by others)
	Ancient/veteran tree (recorded on ATI)
	Tree Protection Order (Individual tree)
	Tree Protection Order (Area, group, or woodland)
	Ancient Woodland
	Ancient/veteran tree and ancient woodland buffer zone
	No access for survey
	Tree group - BS 5837 category/quality
	A/high-quality
	B/moderate-quality
	C/low-quality
	U/very low-quality
	Tree - BS 5837 category/quality
	A/high-quality
	B/moderate-quality
	C/low-quality
	U/very low-quality

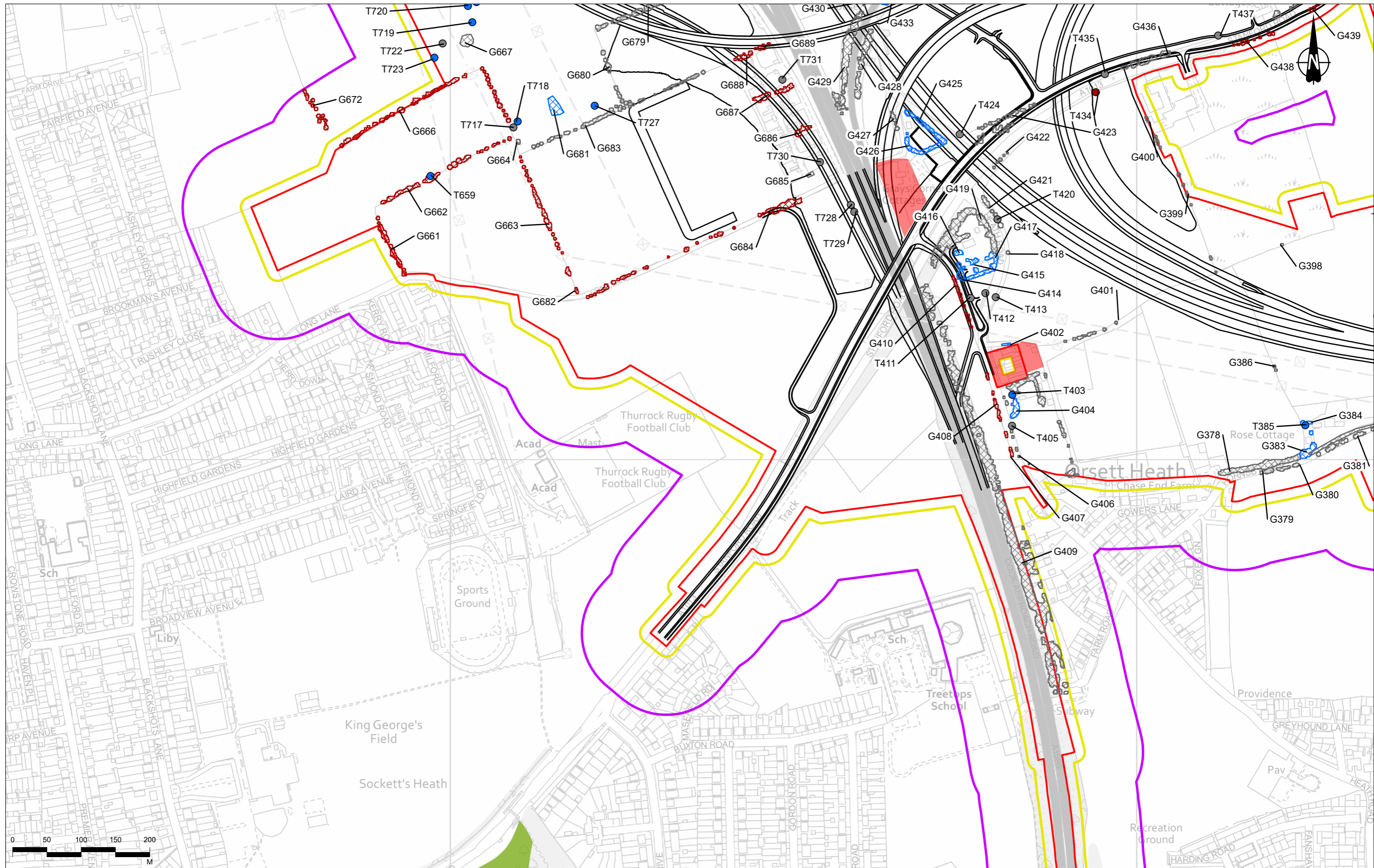


Client: national highways

Project: LOWER THAMES CROSSING

Status	DCO APPLICATION	Original Size	A3	Revision	P02
Application Document Number	TR010032/APP/6.2	Scale	1:5,000		
Drawing Title	Figure 7.23 - Existing Tree Constraints Plan				
Drawing Number	HE540039-CJV-ELS-SZP_EGNE0000000-DR-LE-50149				

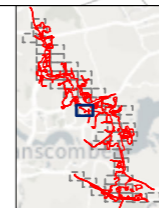
Page 26 of 51



Contains Ordnance Survey data. © Crown copyright and database rights 2022. Ordnance Survey 100030649

Rev	Status	Rev. Date	Purpose of revision	Drawn	Chkd	Apprv
P02	S8	9/13/2022	DCO Application	LK	SK	BF

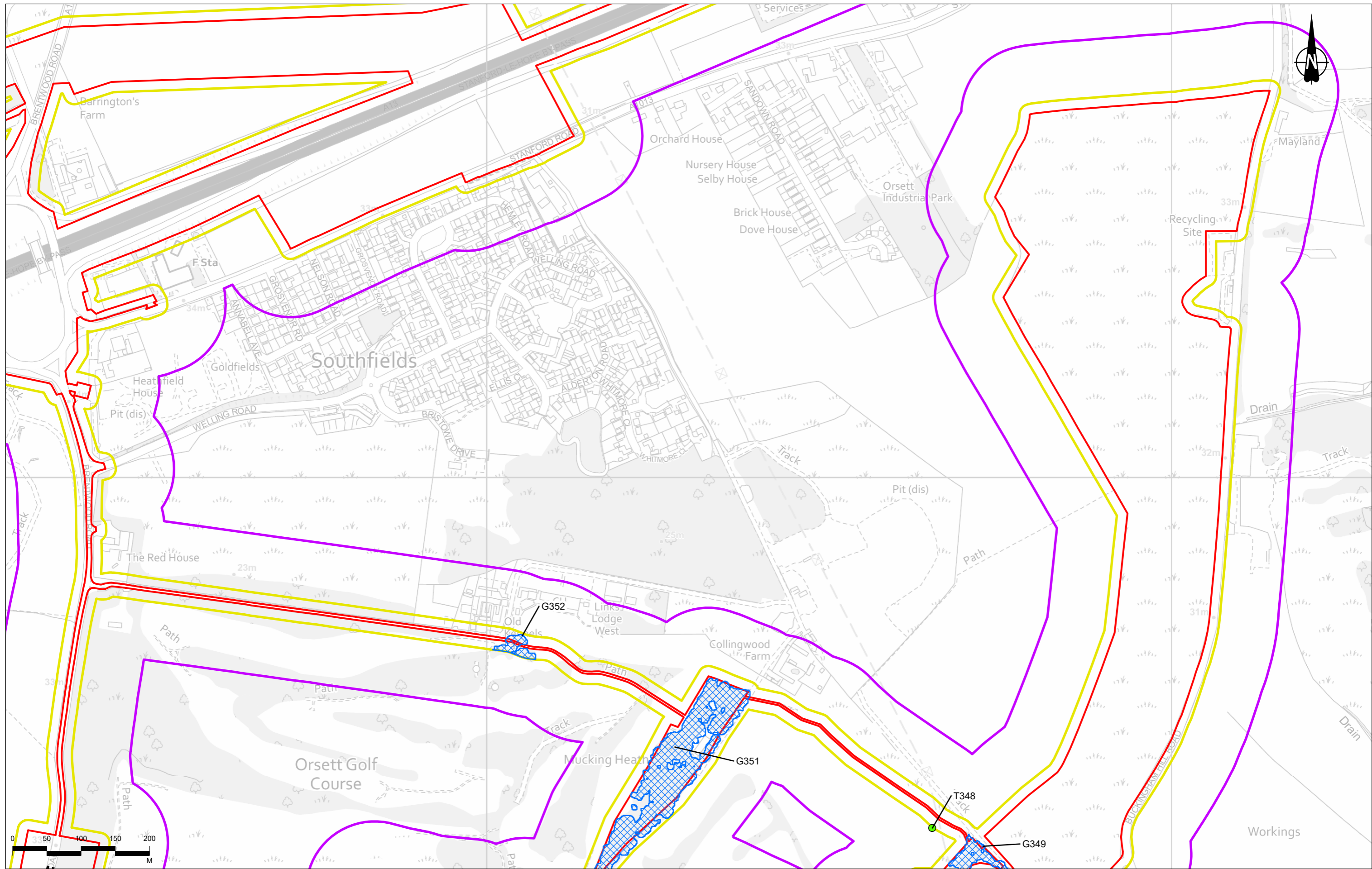
Legend	
	Route alignment
	Order Limits
	15m offset from Order Limits
	100m offset from Order Limits
	Potential veteran tree (recorded by others)
	Ancient/veteran tree (recorded on ATI)
	Tree Protection Order (Individual tree)
	Tree Protection Order (Area, group, or woodland)
	Ancient Woodland
	Ancient/veteran tree and ancient woodland buffer zone
	No access for survey
	Tree group - BS 5837 category/quality
	A/high-quality
	B/moderate-quality
	C/low-quality
	U/very low-quality
	Tree - BS 5837 category/quality
	A/high-quality
	B/moderate-quality
	C/low-quality
	U/very low-quality



Client: national highways

Project: LOWER THAMES CROSSING

Status	DCO APPLICATION	Original Size	A3	Revision	P02
Application Document Number	TR010032/APP/6.2	Scale	1:5,000		
Drawing Title	Figure 7.23 - Existing Tree Constraints Plan				
Drawing Number	HE540039-CJV-ELS-SZP_EGNE0000000-DR-LE-50149				
Page 27 of 51					



Contains Ordnance Survey data. © Crown copyright and database rights 2022. Ordnance Survey 100030649

P02	S8	9/13/2022	DCO Application	LK	SK	BF
Rev	Status	Rev. Date	Purpose of revision	Drawn	Chkd	Apprv

- Legend**
- Route alignment
 - Order Limits
 - 15m offset from Order Limits
 - 100m offset from Order Limits
 - Potential veteran tree (recorded by others)

- Ancient/veteran tree (recorded on ATI)
- Tree Protection Order (Individual tree)
- Tree Protection Order (Area, group, or woodland)
- Ancient Woodland
- Ancient/veteran tree and ancient woodland buffer zone

- No access for survey
- Tree group - BS 5837 category/quality
- A/high-quality
- B/moderate-quality
- C/low-quality
- U/very low-quality

- Tree - BS 5837 category/quality
- A/high-quality
- B/moderate-quality
- C/low-quality
- U/very low-quality

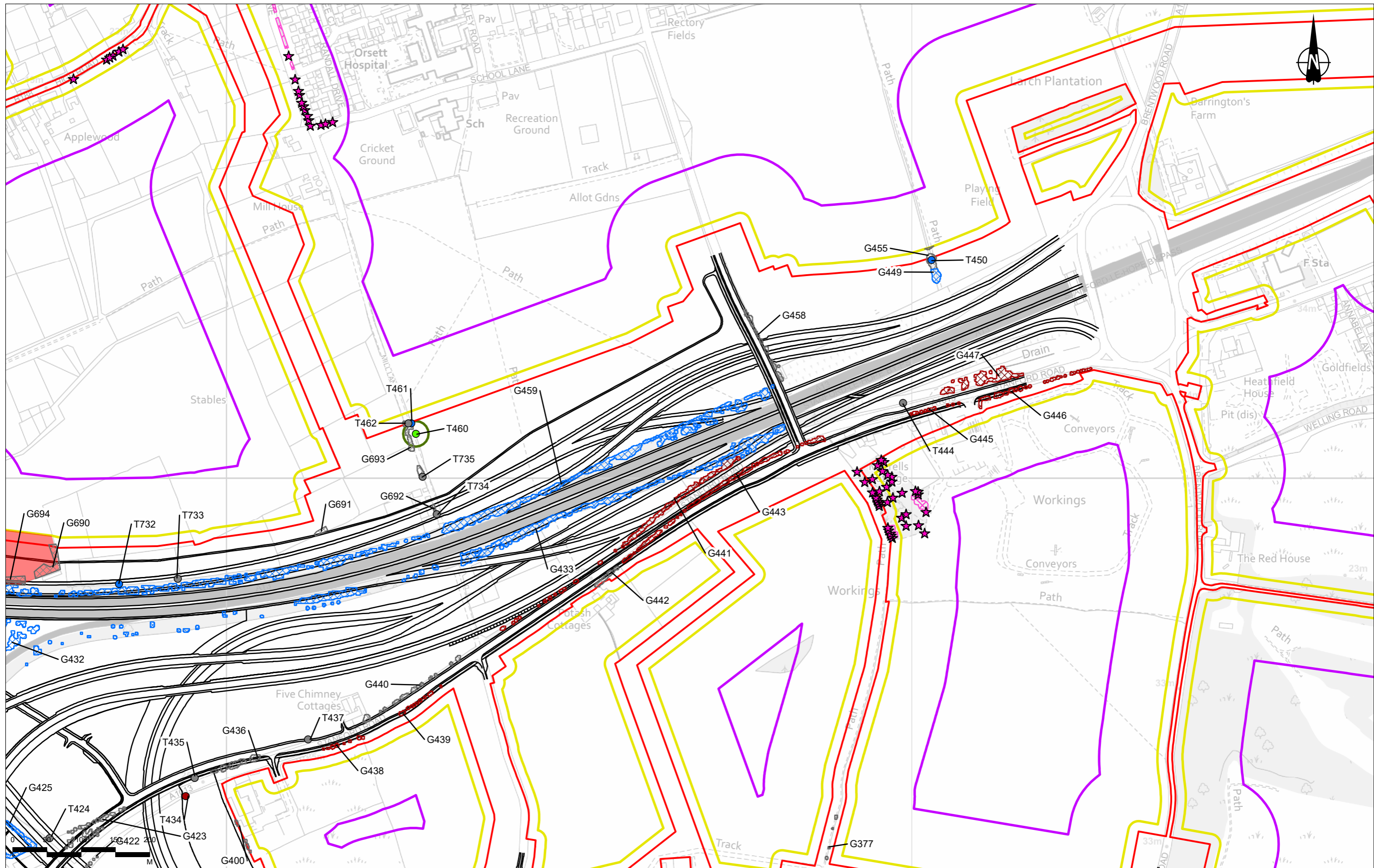


Client
national highways

Project
LOWER THAMES CROSSING

Status	DCO APPLICATION	Original Size	A3	Revision	P02
Application Document Number	TR010032/APP/6.2	Scale	1:5,000		
Drawing Title	Figure 7.23 - Existing Tree Constraints Plan				
Drawing Number	HE540039-CJV-ELS-SZP_EGNE0000000-DR-LE-50149				

Page 28 of 51

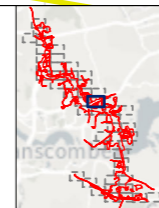


Contains Ordnance Survey data. © Crown copyright and database rights 2022. Ordnance Survey 100030649

Rev	Status	Rev. Date	Purpose of revision	Drawn	Chkd	Apprv'd
P02	S8	9/13/2022	DCO Application	LK	SK	BF

Legend

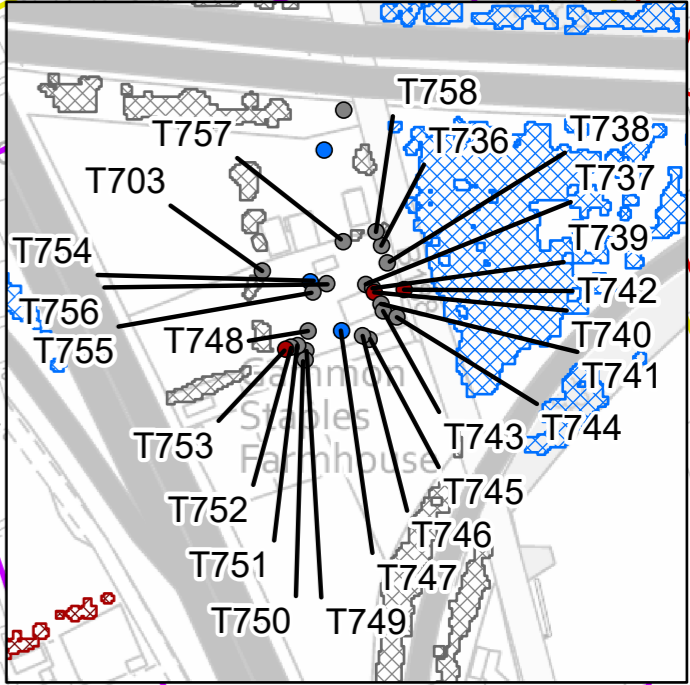
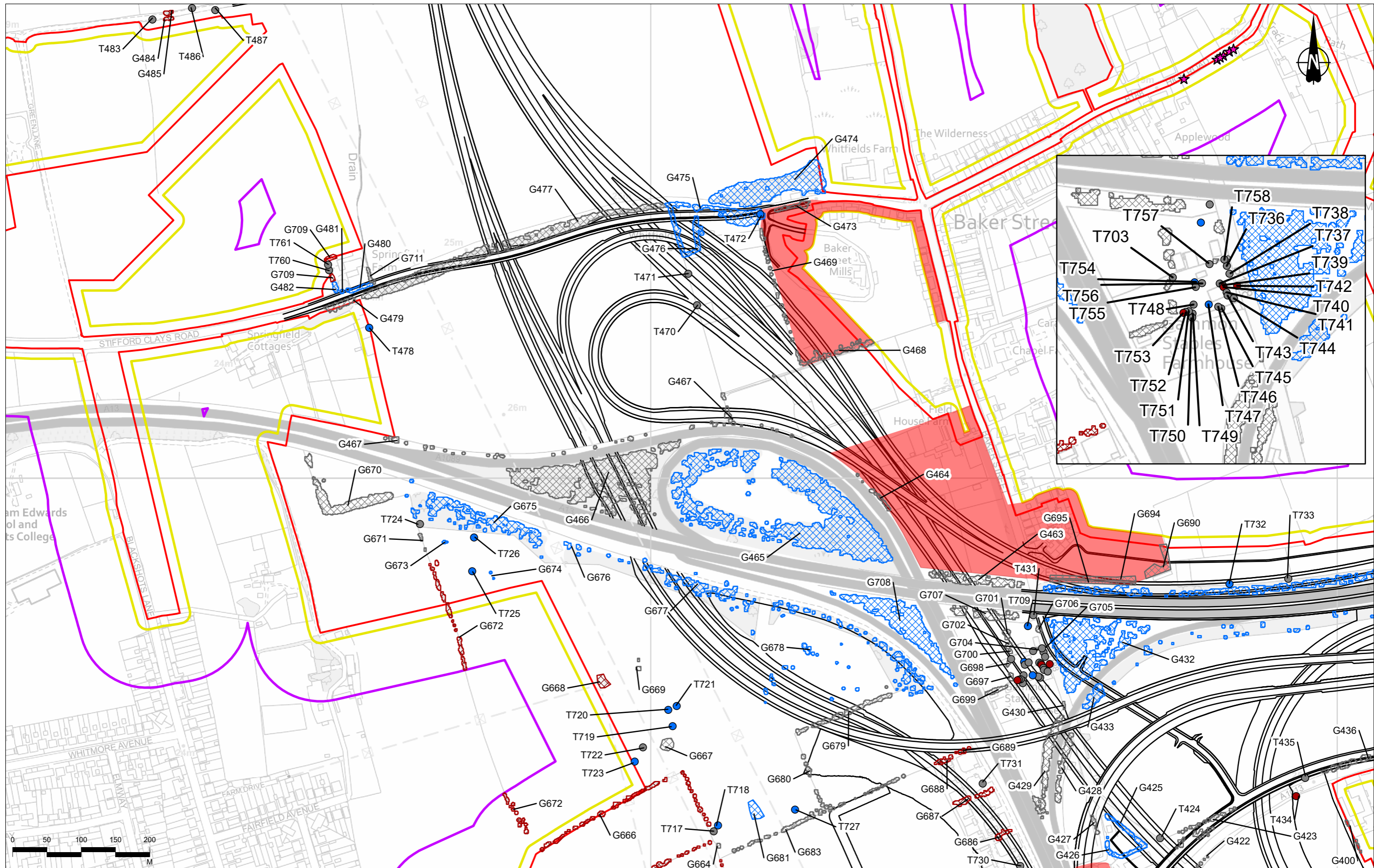
- Route alignment
- Order Limits
- 15m offset from Order Limits
- 100m offset from Order Limits
- Potential veteran tree (recorded by others)
- Ancient/veteran tree (recorded on ATI)
- Tree Protection Order (Individual tree)
- Tree Protection Order (Area, group, or woodland)
- Ancient Woodland
- Ancient/veteran tree and ancient woodland buffer zone
- No access for survey
- Tree group - BS 5837 category/quality
 - A/high-quality
 - B/moderate-quality
 - C/low-quality
 - U/very low-quality
- Tree - BS 5837 category/quality
 - A/high-quality
 - B/moderate-quality
 - C/low-quality
 - U/very low-quality



Client: **national highways**

Project: **LOWER THAMES CROSSING**

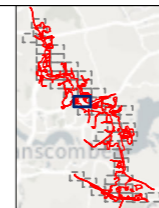
Status	DCO APPLICATION	Original Size	A3	Revision	P02
Application Document Number	TR010032/APP/6.2	Scale	1:5,000		
Drawing Title	Figure 7.23 - Existing Tree Constraints Plan				
Drawing Number	HE540039-CJV-ELS-SZP_EGNE0000000-DR-LE-50149				
Page 29 of 51					



Contains Ordnance Survey data. © Crown copyright and database rights 2022. Ordnance Survey 100030649

Rev	Status	Rev. Date	Purpose of revision	Drawn	Chkd	Appr'd
P02	S8	9/13/2022	DCO Application	LK	SK	BF

Legend	
— Route alignment	▲ Ancient/veteran tree (recorded on ATI)
— Order Limits	★ Tree Protection Order (Individual tree)
— 15m offset from Order Limits	■ Tree Protection Order (Area, group, or woodland)
— 100m offset from Order Limits	■ Ancient Woodland
▲ Potential veteran tree (recorded by others)	■ Ancient/veteran tree and ancient woodland buffer zone
■ No access for survey	■ Tree group - BS 5837 category/quality
■ A/high-quality	● A/high-quality
■ B/moderate-quality	● B/moderate-quality
■ C/low-quality	● C/low-quality
■ U/very low-quality	● U/very low-quality

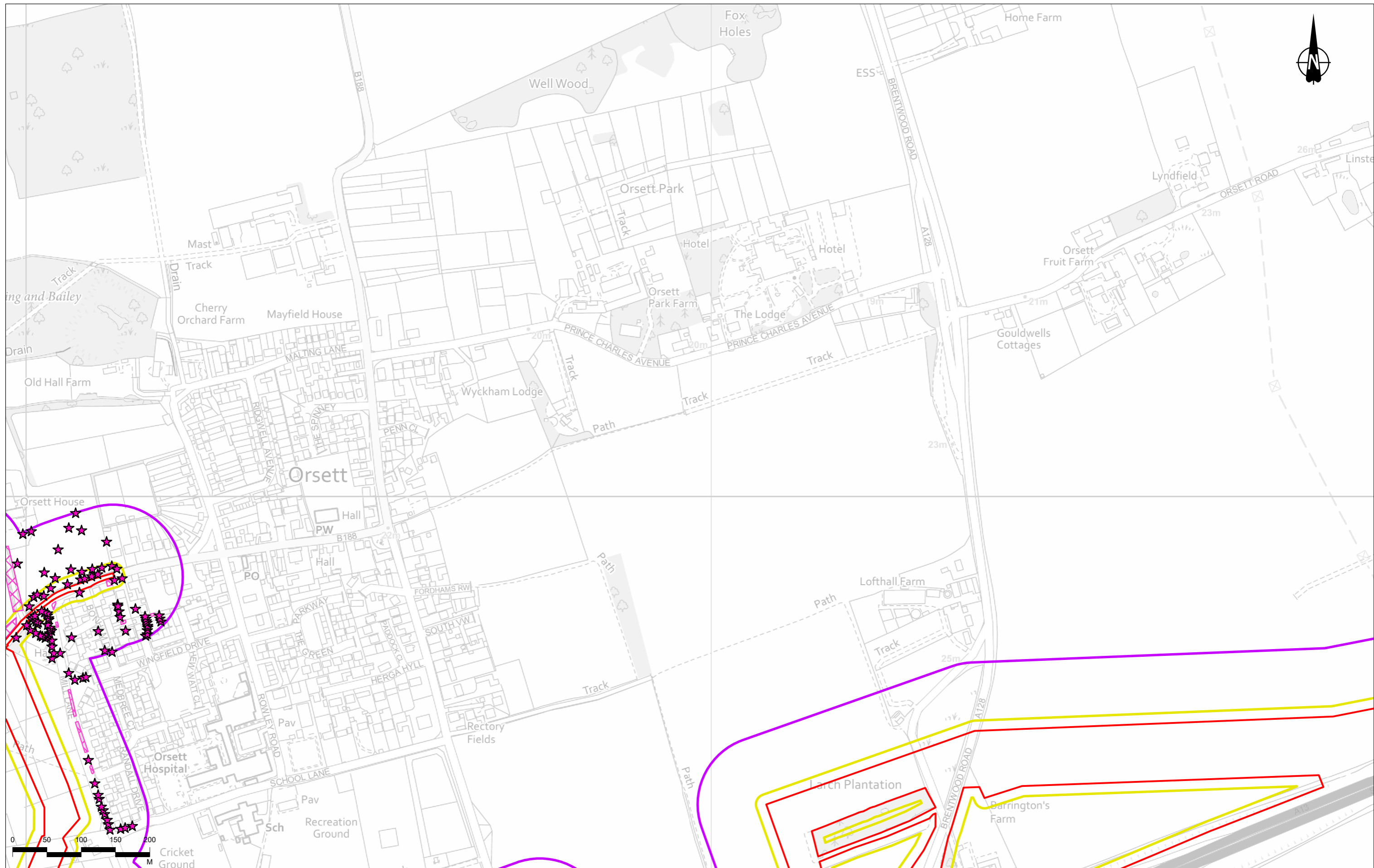


Client: national highways

Project: LOWER THAMES CROSSING

Status	DCO APPLICATION	Original Size	A3	Revision	P02
Application Document Number	TR010032/APP/6.2	Scale	1:5,000		
Drawing Title	Figure 7.23 - Existing Tree Constraints Plan				
Drawing Number	HE540039-CJV-ELS-SZP_EGNE00000000-DR-LE-50149				

Page 30 of 51

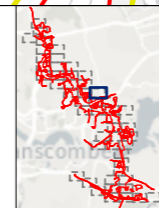


Contains Ordnance Survey data. © Crown copyright and database rights 2022. Ordnance Survey 10003049

P02	S8	9/13/2022	DCO Application	LK	SK	BF
Rev	Status	Rev. Date	Purpose of revision	Drawn	Chkd	Apprvd

- Legend**
- Order Limits
 - 15m offset from Order Limits
 - 100m offset from Order Limits
 - ▲ Potential veteran tree (recorded by others)
 - ★ Ancient/veteran tree (recorded on ATI)
 - ★ Tree Protection Order (Individual tree)
 - Tree Protection Order (Area, group, or woodland)
 - Ancient Woodland
 - Ancient/veteran tree and ancient woodland buffer zone
 - No access for survey
 - **Tree group - BS 5837 category/quality**
 - A/high-quality
 - B/moderate-quality
 - C/low-quality
 - U/very low-quality

- C/low-quality
- U/very low-quality
- **Tree - BS 5837 category/quality**
- A/high-quality
- B/moderate-quality
- C/low-quality
- U/very low-quality



Client
national highways

Project
LOWER THAMES CROSSING

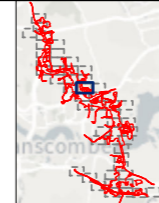
Status	DCO APPLICATION	Original Size	A3	Revision	P02
Application Document Number	TR010032/APP/6.2	Scale	1:5,000		
Drawing Title	Figure 7.23 - Existing Tree Constraints Plan				
Page 31 of 51					
Drawing Number	HE540039-CJV-ELS-SZP_EGNE0000000-DR-LE-50149				



Contains Ordnance Survey data. © Crown copyright and database rights 2022. Ordnance Survey 100030649

P02	S8	9/13/2022	DCO Application	LK	SK	BF
Rev	Status	Rev. Date	Purpose of revision	Drawn	Chkd	Apprv'd

Legend	
	Route alignment
	Order Limits
	15m offset from Order Limits
	100m offset from Order Limits
	Potential veteran tree (recorded by others)
	Ancient/veteran tree (recorded on ATI)
	Tree Protection Order (Individual tree)
	Tree Protection Order (Area, group, or woodland)
	Ancient Woodland
	Ancient/veteran tree and ancient woodland buffer zone
	No access for survey
Tree group - BS 5837 category/quality	
	A/high-quality
	B/moderate-quality
	C/low-quality
	U/very low-quality
Tree - BS 5837 category/quality	
	A/high-quality
	B/moderate-quality
	C/low-quality
	U/very low-quality

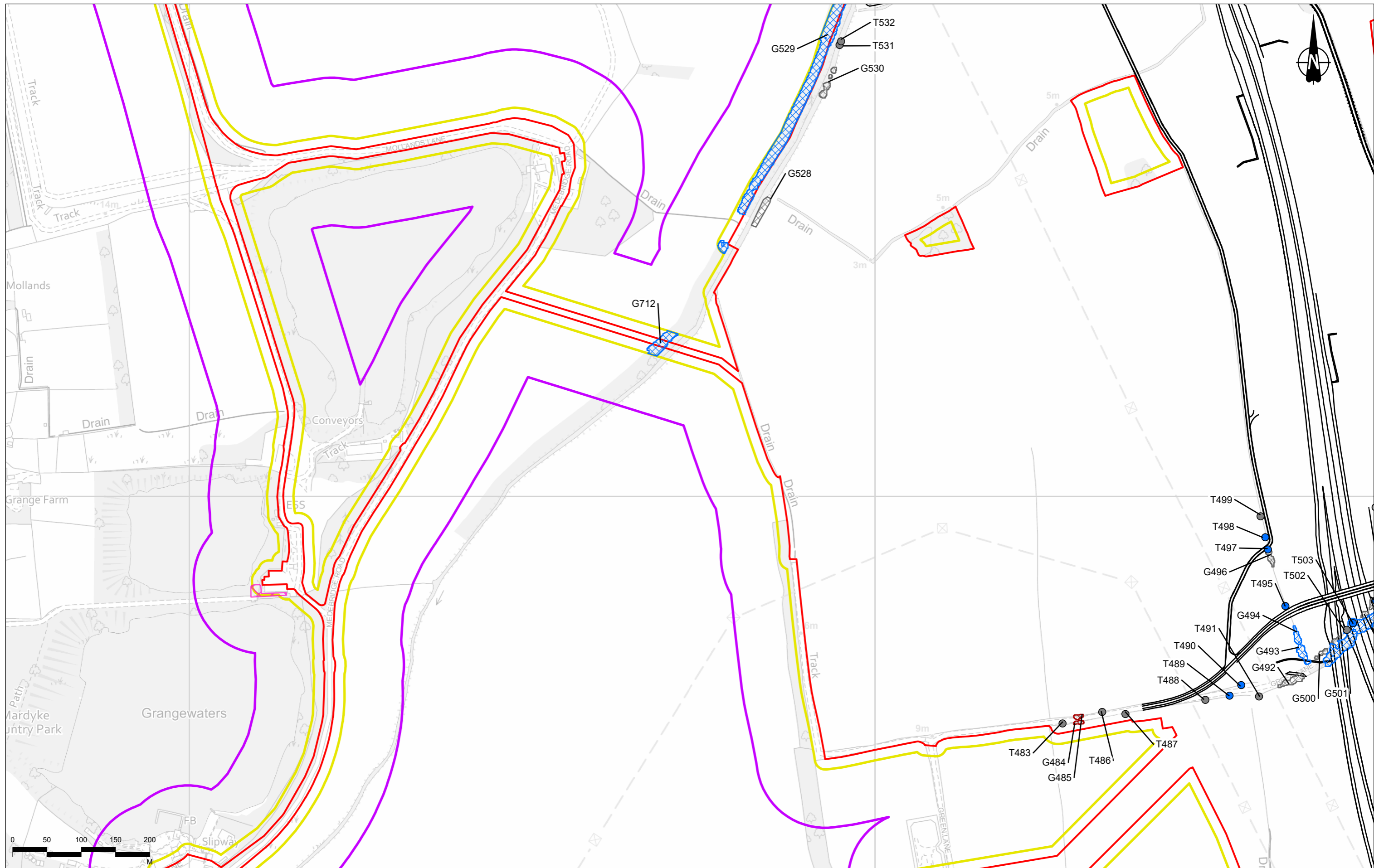


Client
 national highways

Project
LOWER THAMES CROSSING

Status	DCO APPLICATION	Original Size	A3	Revision	P02
Application Document Number	TR010032/APP/6.2	Scale	1:5,000		
Drawing Title	Figure 7.23 - Existing Tree Constraints Plan				
Drawing Number	HE540039-CJV-ELS-SZP_EGNE0000000-DR-LE-50149				
Page 32 of 51					

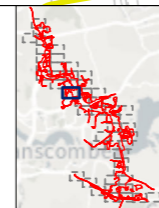
Z:\Environment\Environmental Statement\07_Landscape\HE540039-CJV-ELS-SZP_EGNE0000000-DR-LE-50149 - 7_23.aprx



Contains Ordnance Survey data. © Crown copyright and database rights 2022. Ordnance Survey 100030649

Rev	Status	Rev. Date	Purpose of revision	Drawn	Chkd	Apprvd
P02	S8	9/13/2022	DCO Application	LK	SK	BF

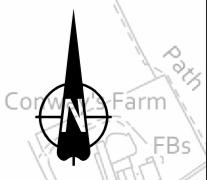
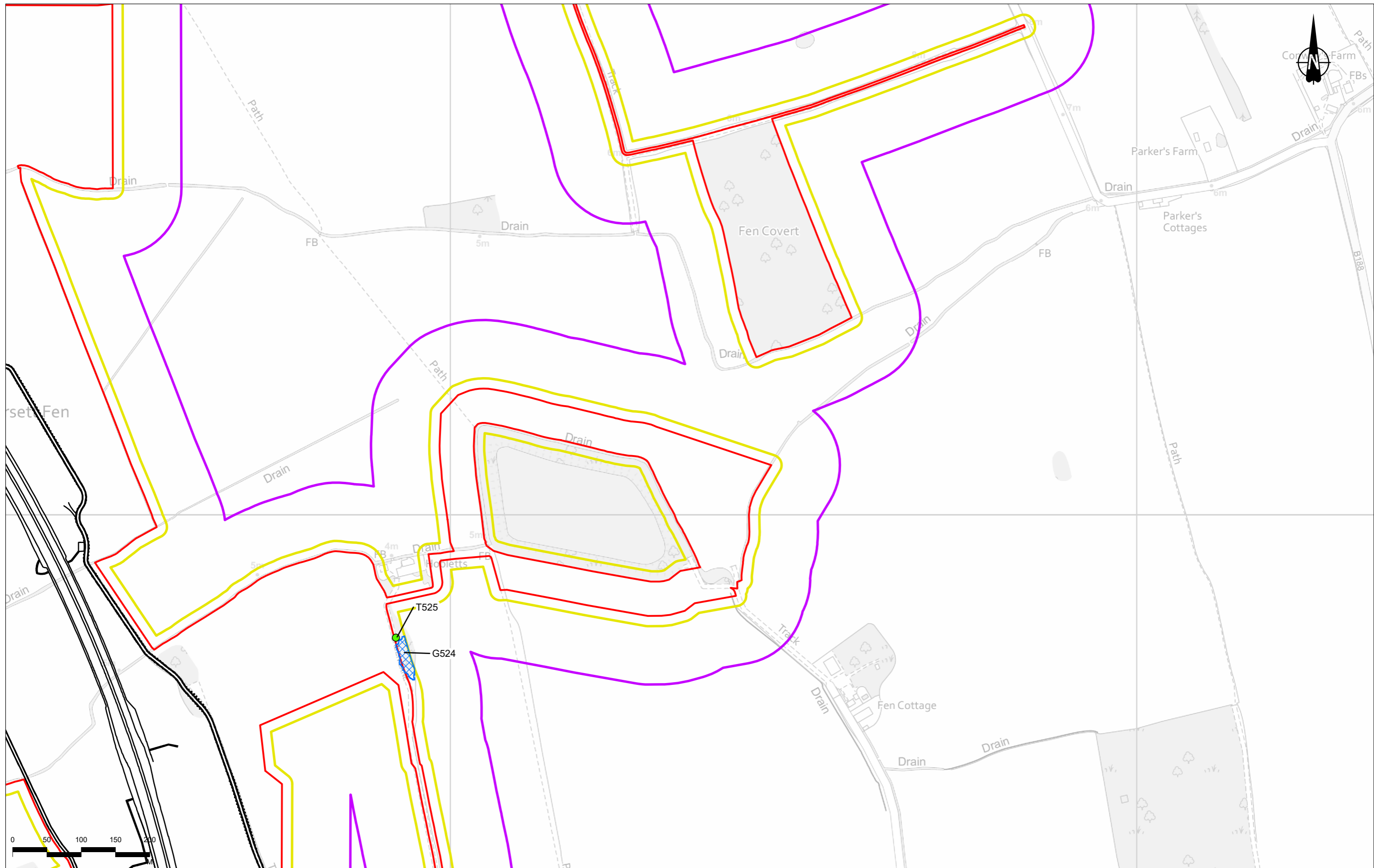
Legend	
	Route alignment
	Order Limits
	15m offset from Order Limits
	100m offset from Order Limits
	Potential veteran tree (recorded by others)
	Ancient/veteran tree (recorded on ATI)
	Tree Protection Order (Individual tree)
	Tree Protection Order (Area, group, or woodland)
	Ancient Woodland
	Ancient/veteran tree and ancient woodland buffer zone
	No access for survey
Tree group - BS 5837 category/quality	
	A/high-quality
	B/moderate-quality
	C/low-quality
	U/very low-quality
Tree - BS 5837 category/quality	
	A/high-quality
	B/moderate-quality
	C/low-quality
	U/very low-quality



Client: **national highways**

Project: **LOWER THAMES CROSSING**

Status	DCO APPLICATION	Original Size	A3	Revision	P02
Application Document Number	TR010032/APP/6.2	Scale	1:5,000		
Drawing Title	Figure 7.23 - Existing Tree Constraints Plan				
Drawing Number	HE540039-CJV-ELS-SZP_EGNE0000000-DR-LE-50149				
Page 33 of 51					

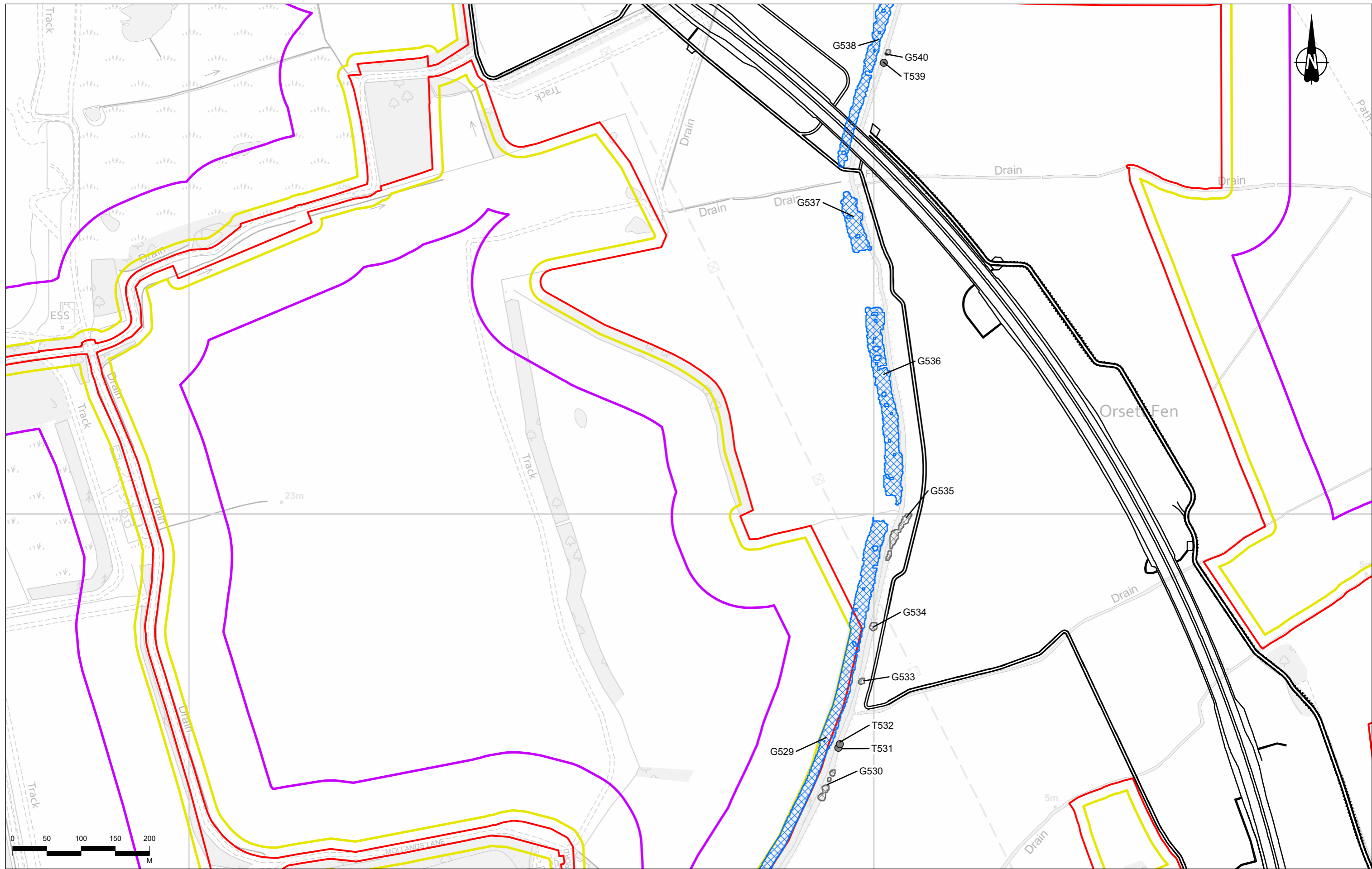


Contains Ordnance Survey data. © Crown copyright and database rights 2022. Ordnance Survey 100030649

Rev	Status	Rev. Date	Purpose of revision	Drawn	Chkd	Apprv'd
P02	S8	9/13/2022	DCO Application	LK	SK	BF

Legend — Route alignment — Order Limits — 15m offset from Order Limits — 100m offset from Order Limits ▲ Potential veteran tree (recorded by others)	▲ Ancient/veteran tree (recorded on ATI) ★ Tree Protection Order (Individual tree) ▭ Tree Protection Order (Area, group, or woodland) ■ Ancient Woodland ■ Ancient/veteran tree and ancient woodland buffer zone	■ No access for survey Tree group - BS 5837 category/quality ■ A/high-quality ■ B/moderate-quality ■ C/low-quality ■ U/very low-quality	Tree - BS 5837 category/quality ● A/high-quality ● B/moderate-quality ● C/low-quality ● U/very low-quality		Client 	Status DCO APPLICATION	Original Size A3	Revision P02
					Project LOWER THAMES CROSSING	Application Document Number TR010032/APP/6.2	Scale 1:5,000	
Drawing Title Figure 7.23 - Existing Tree Constraints Plan						Page 34 of 51		
Drawing Number HE540039-CJV-ELS-SZP_EGNE0000000-DR-LE-50149								

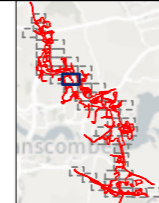
Z:\Environment\Environmental Statement\07_Landscape\HE540039-CJV-ELS-SZP_EGNE0000000-DR-LE-50149 - 7_23.aprx



Contains Ordnance Survey data. © Crown copyright and database rights 2022. Ordnance Survey 100030649

P02	S8	9/13/2022	DCO Application	LK	SK	BF
Rev	Status	Rev. Date	Purpose of revision	Drawn	Chkd	Apprv'd

Legend	<ul style="list-style-type: none"> Route alignment Order Limits 15m offset from Order Limits 100m offset from Order Limits Potential veteran tree (recorded by others) 	<ul style="list-style-type: none"> Ancient/veteran tree (recorded on ATI) Tree Protection Order (Individual tree) Tree Protection Order (Area, group, or woodland) Ancient Woodland Ancient/veteran tree and ancient woodland buffer zone 	<ul style="list-style-type: none"> No access for survey Tree group - BS 5837 category/quality A/high-quality B/moderate-quality C/low-quality U/very low-quality 	<ul style="list-style-type: none"> Tree - BS 5837 category/quality A/high-quality B/moderate-quality C/low-quality U/very low-quality
---------------	---	--	--	--

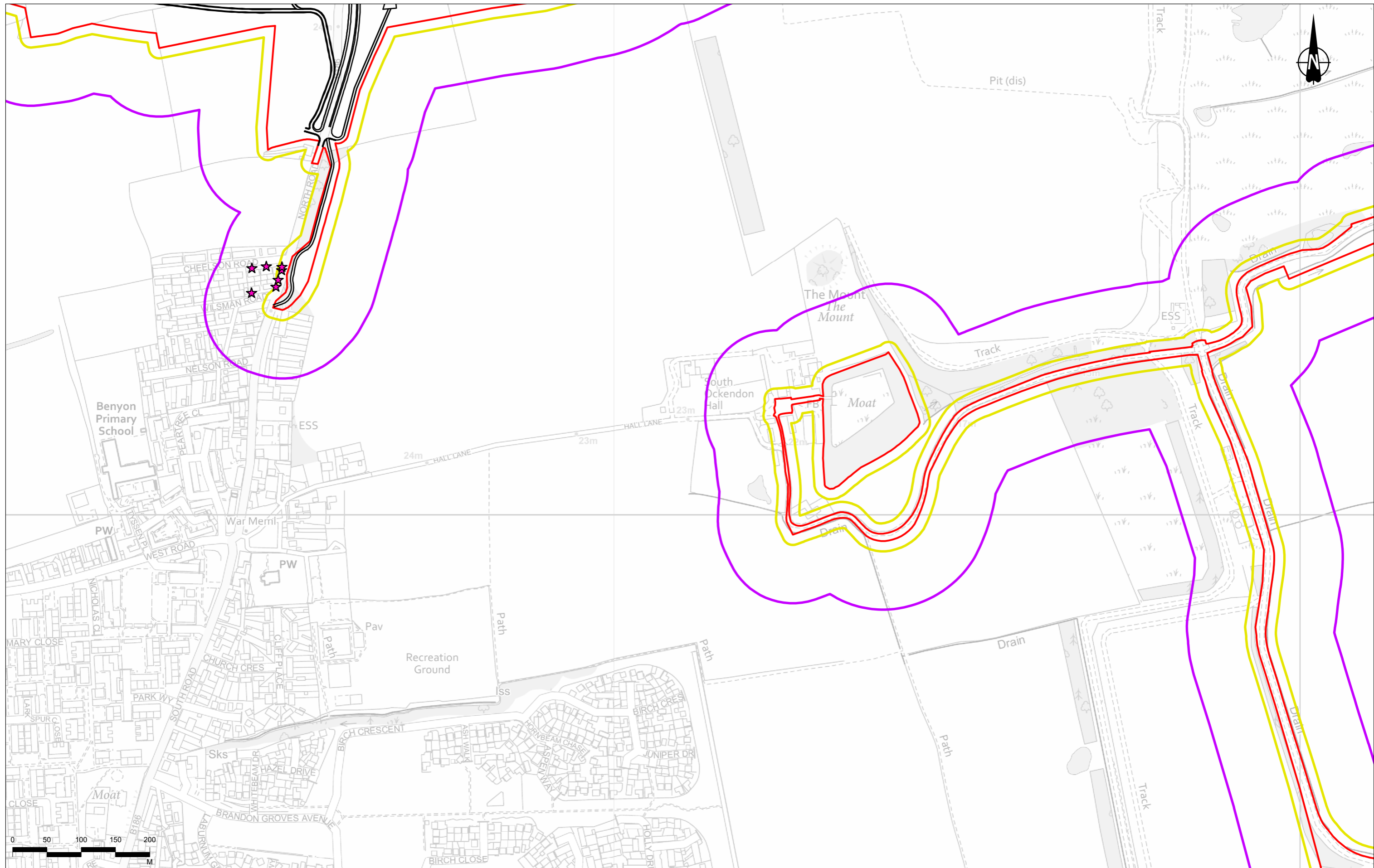


Client: **national highways**

Project: **LOWER THAMES CROSSING**

Status	DCO APPLICATION	Original Size	A3	Revision	P02
Application Document Number	TR010032/APP/6.2	Scale	1:5,000		
Drawing Title	Figure 7.23 - Existing Tree Constraints Plan				
Drawing Number	HE540039-CJV-ELS-SZP_EGNE0000000-DR-LE-50149				

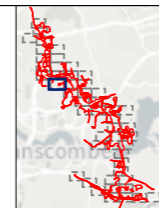
Page 35 of 51



Contains Ordnance Survey data. © Crown copyright and database rights 2022. Ordnance Survey 100030649

P02	S8	9/13/2022	DCO Application	LK	SK	BF
Rev	Status	Rev. Date	Purpose of revision	Drawn	Chkd	Apprvd

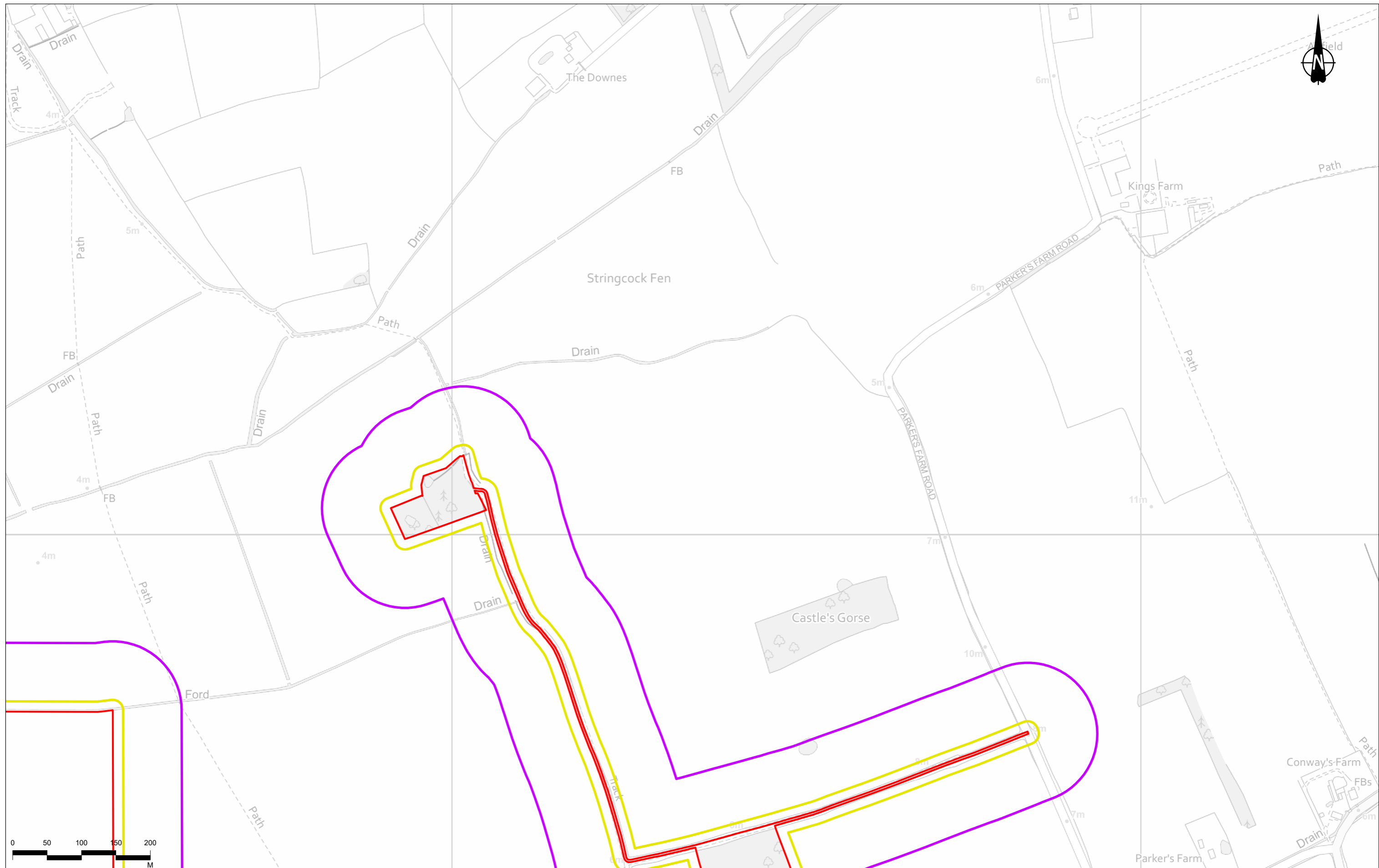
Route alignment	Ancient/veteran tree (recorded on ATI)	No access for survey	Tree - BS 5837 category/quality
Order Limits	Tree Protection Order (Individual tree)	Tree group - BS 5837 category/quality	A/high-quality
15m offset from Order Limits	Tree Protection Order (Area, group, or woodland)	A/high-quality	B/moderate-quality
100m offset from Order Limits	Ancient Woodland	B/moderate-quality	C/low-quality
Potential veteran tree (recorded by others)	Ancient/veteran tree and ancient woodland buffer zone	C/low-quality	U/very low-quality
		U/very low-quality	



Client
 national highways

Project
LOWER THAMES CROSSING

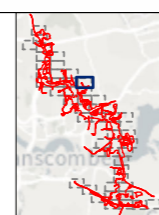
Status	DCO APPLICATION	Original Size	A3	Revision	P02
Application Document Number	TR010032/APP/6.2	Scale	1:5,000		
Drawing Title	Figure 7.23 - Existing Tree Constraints Plan				
Drawing Number	HE540039-CJV-ELS-SZP_EGNE0000000-DR-LE-50149				
Page 36 of 51					



Contains Ordnance Survey data. © Crown copyright and database rights 2022. Ordnance Survey 100030649

P02	S8	9/13/2022	DCO Application	LK	SK	BF
Rev	Status	Rev. Date	Purpose of revision	Drawn	Chkd	Apprv'd

<ul style="list-style-type: none"> Order Limits 15m offset from Order Limits 100m offset from Order Limits Potential veteran tree (recorded by others) Ancient/veteran tree (recorded on ATI) Tree Protection Order (Individual tree) 	<ul style="list-style-type: none"> Tree Protection Order (Area, group, or woodland) Ancient Woodland Ancient/veteran tree and ancient woodland buffer zone No access for survey Tree group - BS 5837 category/quality A/high-quality B/moderate-quality 	<ul style="list-style-type: none"> C/low-quality U/very low-quality Tree - BS 5837 category/quality A/high-quality B/moderate-quality C/low-quality U/very low-quality
---	--	---



Client: **national highways**

Project: **LOWER THAMES CROSSING**

Status	DCO APPLICATION	Original Size	A3	Revision	P02
Application Document Number	TR010032/APP/6.2	Scale	1:5,000		
Drawing Title	Figure 7.23 - Existing Tree Constraints Plan				
Page 37 of 51					
Drawing Number	HE540039-CJV-ELS-SZP_EGNE0000000-DR-LE-50149				

If you need help accessing this or any other National Highways information, please call **0300 123 5000** and we will help you.

© Crown copyright 2022.

You may re-use this information (not including logos) free of charge in any format or medium, under the terms of the Open Government Licence. To view this licence:

visit www.nationalarchives.gov.uk/doc/open-government-licence/

write to the **Information Policy Team, The National Archives, Kew, London TW9 4DU**, or email psi@nationalarchives.gsi.gov.uk.

Mapping (where present): © Crown copyright and database rights 2022 OS 100030649. You are permitted to use this data solely to enable you to respond to, or interact with, the organisation that provided you with the data. You are not permitted to copy, sub-license, distribute or sell any of this data to third parties in any form.

If you have any enquiries about this publication email info@nationalhighways.co.uk or call **0300 123 5000***.

*Calls to 03 numbers cost no more than a national rate call to an 01 or 02 number and must count towards any inclusive minutes in the same way as 01 and 02 calls. These rules apply to calls from any type of line including mobile, BT, other fixed line or payphone. Calls may be recorded or monitored.

Printed on paper from well-managed forests and other controlled sources when issued directly by National Highways.

Registered office Bridge House, 1 Walnut Tree Close, Guildford GU1 4LZ

National Highways Company Limited registered in England and Wales number 09346363